ᓂᖏᖓᓂᖅ ᑲᓇᑕᒥ ᐆᒪᔪᖃᕐᕕᒃ

ᐊᐅᓚᑦᑎᓂᕐᒧᑦ ᐸᕐᓇᐅᑏᑦ

ᓄᓇᕗᒥ ᐆᒪᔪᓕᕆᔨᕐᔪᐊᑯᓐᓄᑦ ᐊᖏᖅᑕᐅᔪᓐᓴᐃᑦ

NINGINGANIQ NATIONAL WILDLIFE AREA

Management Plan for NWMB Approval

ᓂᖏᖓᓂᖅ
ᐊᐅᓚᑦᑎᖃᑎᒌᖕᓂᕐᒧᑦ
ᑲᑎᒪᔨᕋᓛᑦ

NINGINGANIQ
AREA CO-MANAGEMENT
COMMITTEE

ᓄᓇᕗᒥ ᐆᒪᔪᓕᕆᔨᕐᔪᐊᑦ ᑲᑎᒪᔨᖏᑦ, ᐃᖃᓗᐃᑦ 02 ᑎᓯᐱᕆ 2020

NWMB, Iqaluit, 02 Dec 2020

ᐅᓂᒃᑳᓕᐊᓂᒃ ᑕᒪᐃᓐᓂᒃ ᑐᑭᓯᑎᑦᑎᒋᐊᕐᓂᖅ
Presentation Overview

- ᖃᐅᔨᒪᑎᑦᑎᔾᔪᑎᒃᓴᐃᑦ ᓴᐳᓐᓂᐊᖅᑕᐅᓯᒪᓂᖕᒋᓐᓂᒃ ᓄᓇᐃᑦ ᓄᓇᕗᒻᒥ
- ᑕᑯᖅᑯᑎᓗᑎᑦ ᑎᑎᕋᖅᑕᐅᓯᒪᓂᖕᒋᓐᓂᒃ ᐊᐅᓚᑦᑎᓂᕐᒧᑦ ᐸᕐᓇᐅᑎᓃᑦᑐᓂᑦ

- Information on protected areas in Nunavut
- Show you the content of the Management Plan

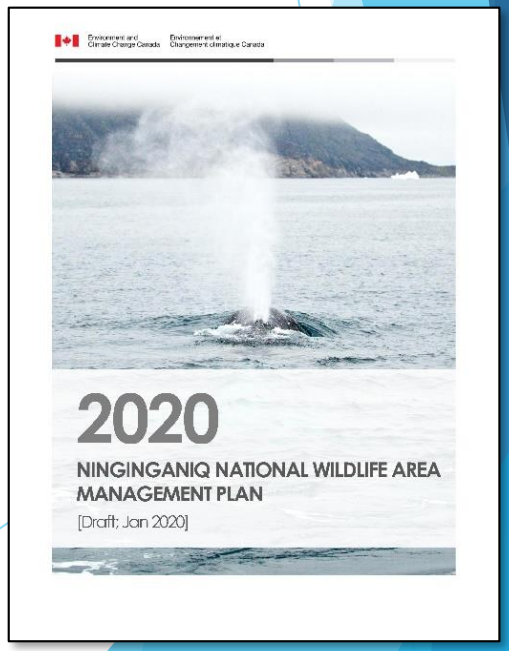

ᖃᐅᔨᒪᑎᑦᑎᒋᐊᕈᑏᑦ ᑲᓇᑕᒥ ᐆᒪᔪᖃᕐᕕᐅᑎᑕᐅᔪᓂᒃ ᐊᒻᒪᓗ ᑎᖕᒥᐊᖃᕐᕕᐅᑎᑕᐅᔪᓂᒃ ᓄᓇᕗᒻᒥ

Information on National Wildlife Areas and Migratory Bird Sanctuaries in Nunavut

ᐊᕙᑎᓕᕆᔨᕐᔪᐊᒃᑯᑦ ᑲᓇᑕᒥ ᓯᓚᐅᓪᓗ ᐊᓯᔾᔨᖅᐸᓪᓕᐊᓂᖓᓄᑦ ᑲᓇᑕᒥ
Environment and Climate Change Canada

ᐱᔾᔪᑕᐅᓂᖏᑦ ᐱᓕᕆᖃᑎᒌᒍᑕᐅᕙᖕᓂᕐᒧᑦ:

- ᓴᐳᓐᓂᐊᖅᑕᐅᓯᒪᔭᕆᐊᖃᕐᓂᖏᓄᑦ
- ᖃᐅᔨᓴᖅᑕᐅᖃᑕᕆᐊᕐᓂᖏᓐᓄᑦ
- ᑐᑭᓯᓇᖅᓯᑎᑕᐅᔭᕆᐊᖃᕐᓂᖏᓐᓄᑦ

ᑲᓇᑕᒥ ᐆᒪᔪᖃᕐᕖᑦ ᓴᐳᔾᔭᐅᓯᒪᕝᕕᖏᑦ
ᑎᖕᒥᐊᖃᕐᕕᑦ ᓴᐳᔾᔭᐅᓯᒪᕝᕕᓐᖏᑦ

Purpose of Network

- Conservation
- Research
- Interpretation

National Wildlife Areas (NWA)
Migratory Bird Sanctuaries (MBS)

ᐊᖏᓂᖃᑎᒋᔪᑦ 12 ᒥᓕᔭᓐ
ᕼᐃᐊᒃᑕᓂᒃ ᑕᒪᕐᒥᒃ ᑲᑎᓪᓗᒋᑦ
ᐊᖏᓂᖏᑦ
12 million hectares in total

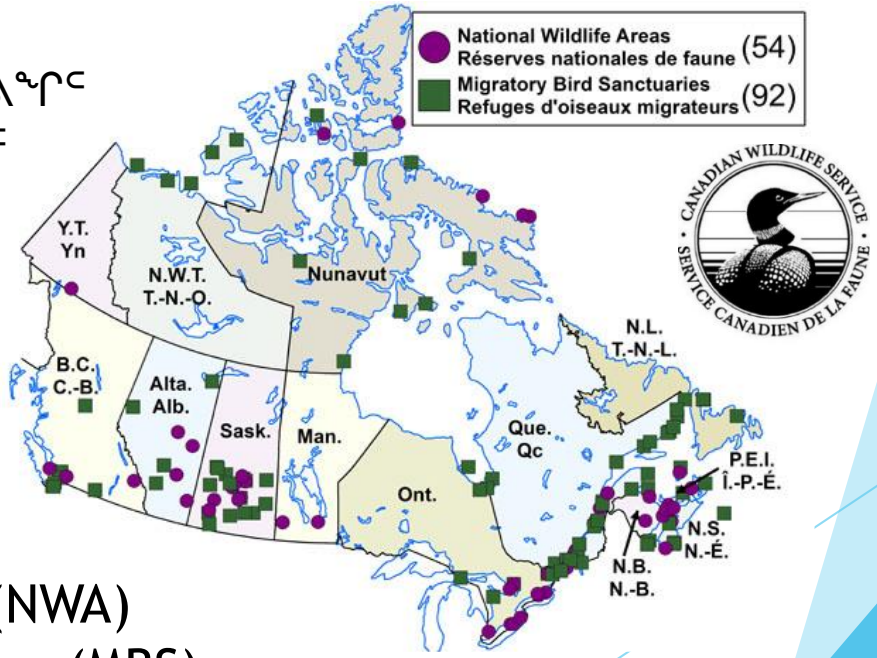

ᐊᕙᑎᓕᕆᔨᕐᔪᐊᒃᑯᑦ ᑲᓇᑕᒥ ᓯᓚᐅᑦᓗ ᐊᓯᔾᔨᖅᐸᓪᓕᐊᓂᖓᓄᑦ ᑲᓇᑕᒥ
Environment and Climate Change Canada

	ᑎᖕᒥᐊᖃᕐᕕᑦ ᓴᐳᔾᔭᐅᓯᒪᕝᕕᖕᒋᑦ	ᑲᓇᑕᒥ ᐆᒪᔪᖃᕐᕕᑦ ᓴᐳᔾᔭᐅᓯᒪᕝᕕᖕᒋᑦ
ᓴᐳᓂᐊᕈᑕᐅᓂᕐᒧᑦ ᑐᕌᒐᖃᖅᑐᑦ	ᑎᖕᒥᐊᑦ	ᑕᒪᕐᒥᒃ ᐆᒪᔪᐃᑦ
ᓴᐳᓂᐊᖅᑕᐅᓯᓂᖕᒋᓐᓄᑦ ᐊᑐᕐᓂᖕᒋᑦ	ᐅᓪᓗᖃᕐᕕᖕᒋᑦ /ᐃᕙᕕᖕᒋᑦ/ ᓄᓕᐊᕐᕕᖕᒋᑦ	ᐊᕐᕋᒍᓕᒫᖅ
ᒪᓕᒐᖅᑎᒍᑦ	ᑎᖕᒥᐊᕐᓕᕆᓂᕐᒥᒃ ᑲᑎᒪᕐᔪᐊᕈᑕᐅᓯᒪᔪᑦ ᒪᓕᒐᐃᑦ	ᑲᓇᑕᒥ ᐆᒪᔪᓕᕆᓂᕐᒧᑦ ᒪᓕᒐᐃᑦ

	MBS	NWA
Protection Focus	Migratory birds	All wildlife
Protection Period	Nesting/breeding season	Year-round
Legal Basis	*Migratory Birds Convention Act*	*Canada Wildlife Act*

ᐃᓄᐃᑦ ᐊᒃᑐᖅᑕᐅᓯᒪᓂᖏᓐᓄᑦ ᐱᕙᓪᓕᕈᑕᐅᔪᓐᓇᖅᑐᓄᓪᓗ ᐊᖏᕈᑎ (2008;2016)

Inuit Impact and Benefit Agreement (2008;2016)





ᐃᓄᐃᑦ ᐊᒃᑐᖅᑕᐅᓯᒪᓂᖕᒋᓐᓄᑦ ᐱᕙᓪᓕᕈᑕᐅᔪᓐᓇᖅᑐᓄᓪᓗ ᐊᖕᒋᕈᑎ (2008; 2016)
Inuit Impact and Benefit Agreement (2008; 2016)

- ᐃᓱᒪᓕᐅᕈᑕᐅᕙᒃᑐᑦ ᐱᔾᔪᑎᖃᖅᑐᑦ ᑎᖕᒥᐊᖃᕐᕕᖕᓂᒃ ᐊᒻᒪᓗ ᐆᒪᔪᖃᕐᕕᖕᓂᒃ ᓴᖕᒋᔪᒥᒃ ᐃᒃᐱᒍᓱᒋᐊᖃᖅᐳᑦ ᑕᐃᒃᑯᓂᖓ **ᐃᓄᐃᑦ ᖃᐅᔨᒪᔭᑐᖃᖕᒋᓐᓂᒃ**

- ᐃᓕᑕᕆᔭᐅᓯᒪᔪᑦ ᐊᐅᓚᑦᑎᔨᐅᖃᑕᐅᔭᕆᐊᖃᕐᓂᖕᒋᑦ ᐃᓄᐃᑦ ᑎᖕᒥᐊᖃᕐᕕᖕᓂᒃ ᐊᒻᒪᓗ ᐆᒪᔪᖃᕐᕕᐅᔪᓂᒃ ᐱᒻᒪᕆᐅᓂᖕᒋᑦ ᐃᓚᒋᔭᐅᖃᑕᐅᓂᖕᒋᑦ ᐊᖕᒋᕈᑎᑎᒍᑦ: **ᐊᐅᓚᑦᑎᔨᐅᖃᑕᐅᓂᕐᒧᑦ ᑲᑎᒪᔨᕋᓛᑦ**

- Decisions for Migratory Bird Sanctuaries and National Wildlife Areas strongly influenced by **Inuit Qaujimajatuqangit**

- Guarantees co-management of Migratory Bird Sanctuary and National Wildlife Areas
  Important feature: **Area Co-Management Committees**

ᐊᐅᓚᑦᑎᔨᐅᖃᑕᐅᓂᕐᒧᑦ ᑲᑎᒪᔨᕋᓚᑦ
Area Co-Management Committees (ACMCs)

- 9-ᖑᔪᑦ ᐊᐅᓚᑦᑎᔨᐅᖃᑕᐅᓂᕐᒧᑦ ᑲᑎᒪᔨᕋᓛᖑᖕᒥᔪᑦ ᓄᓇᕗᒻᒥ, ᐊᐅᓚᑦᑎᔨᐅᖃᑕᐅᕙᒃᑐᑦ 13-ᖑᔪᓂᒃ ᓴᐳᓐᓂᐊᖅᑕᐅᓯᒪᕝᕕᐅᔪᓂᒃ ᓄᓇᓂᒃ
- ᑲᑎᒪᔨᖃᓲᖑᓪᓗᑎᒃ ᑕᓪᓕᒪᓂᒃ 5 ᐃᓄᖕᓂᒃ ᖃᓂᒋᔭᖕᒋᓐᓂ ᓄᓇᓕᓂᖓᖅᓯᒪᔪᓂᒃ ᐊᒻᒪᓗ ᐃᓚᖃᖅᓱᑎᒃ ᐊᑕᐅᓯᕐᒥᒃ 1 ᑲᓇᑕᒥ ᐆᒪᔪᓕᕆᔨᒃᑯᑦ ᐱᓕᕆᕕᖓᓐᓂ (ᐊᕙᑎᓕᕆᔨᒃᑯᓐᓂᒃ ᓯᓚᐅᓪᓗ ᐊᓯᔾᔨᖅᐸᓪᓕᐊᓂᖓᓂᒃ)
- 9 ACMCs were created in Nunavut to co-manage the 13 protected areas
- Made up of 5 people from the associated community and 1 from Canadian Wildlife Service (Environment and Climate Change Canada)

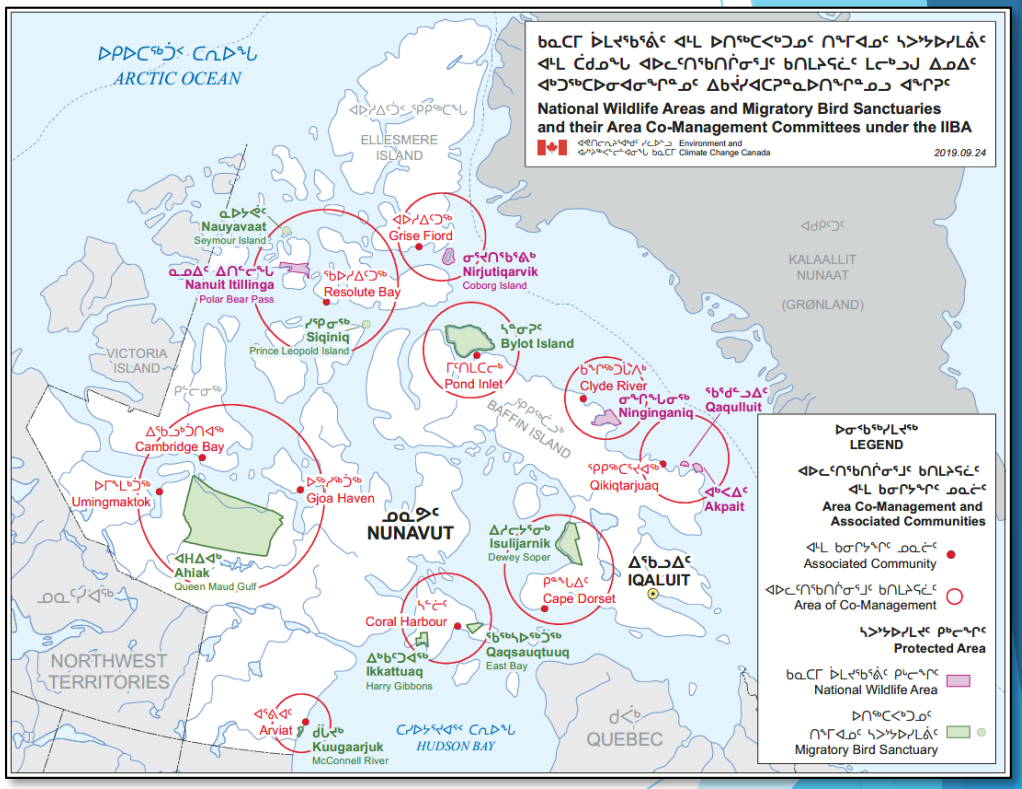

- ᓂᖏᖓᓂᖅ ᑲᑎᒪᔨᕋᓛᑦ ᐋᖅᑭᑦᑕᐅᓚᐅᕐᓯᒪᔪᑦ 2009ᖑᑎᓪᓗᒍ
- 5 ᑲᑎᒪᔩᑦ ᑲᖏᖅᑐᒫᐱᒻᒥᑦ
  - ᓵᒻ ᐸᓃᑦᑐᖅ, (ᐃᒃᓯᐊᐅᑕᖅ)
  - ᔭᐃᒥᓯ ᕿᓪᓚᖅ
  - ᐃᓄᓯᖅ ᔭᐅᐳᑎ
  - ᔭᐃᓯ ᑎᒍᓪᓚᒐᖅ
  - ᓕᐊ ᑕᓯᒐᑦ
- ᐊᑕᐅᓯᕐᒥᒃ 1 ᑲᓇᑕᒥ ᐆᒪᔪᓕᕆᔨᒃᑯᑦ ᐱᓕᕆᕕᖓᓂ ᑲᑎᒪᔨᖃᕆᔭᑦ: ᑖᓂᒃ ᐺᐊᐅᒐᓐ (ᑐᖏᓕᖅ)
- Ninginganiq ACMC was formed in 2009
- 5 members from Clyde River
  - Sam Palituq (Chair)
  - James Qillaq
  - Enuusiq Jaypoody
  - Jaysie Tigullaraq
  - Leah Tassugat
- 1 member from Canadian Wildlife Service: Danica Hogan (Vice-Chair)

ᓂᖅᑭᖅᒐᓂᖅ
ᐊᐅᓚᑦᑎᖅᑲᑎᑮᖅᓂᕐᒧᑦ
ᑲᑎᒪᔨᕋᓛᑦ

NINGINGANIQ
AREA CO-MANAGEMENT
COMMITTEE

ᐊᐅᓚᑦᑎᔨᐅᖃᑕᐅᓂᕐᒧᑦ ᑲᑎᒪᔨᕋᓚᑦ
Area Co-Management Committees (ACMCs)

ᐊᐅᓚᑦᑎᔨᐅᖃᑕᐅᔪᑦ ᑲᑎᒪᔨᕋᓛᑦ
ᐃᒪᓐᓇᐃᓕᐅᖃᑦᑕᕐᓂᐊᖅᑐᑦ:

- ᐅᖃᐅᔾᔨᒋᐊᖅᑎᐅᖃᑦᑕᕐᓗᑎᒃ ᒥᓂᔅᑕᒧᑦ ᑕᒪᐃᓐᓂᑦᑎᐊᖅ ᐱᔾᔪᑎᖃᖅᑐᓂᒃ ᑎᖕᒥᐊᖃᕐᕕᖕᓂᒃ/ᐅᒪᔪᖃᕐᕕᖕᓂᒃ ᐊᐅᓚᑦᑎᓂᕐᒥᒃ
- ᕿᒥᕐᕈᐊᖃᑦᑕᕐᓗᑎᒃ ᐱᔪᓐᓇᐅᑎᒃᓴᑖᕋᓱᖕᓂᕐᒧᑦ ᐆᒃᑐᕈᑎᓂᒃ ᑕᑕᑎᖅᑕᐅᓯᒪᔪᓂᒃ ᑐᒃᓯᕋᐅᑎᓂᒃ
- ᓴᓇᖃᑦᑕᕐᓗᑎᒃ ᐊᐅᓚᑦᑎᔾᔪᑎᒃᓴᓂᒃ ᐸᕐᓇᐅᑎᓂᒃ

ACMC will:

- advise the Minister on all aspects of MBS/NWA management
- review permit applications
- develop Management Plans

ᓱᓇᐅᖕᒪᑕ ᐊᐅᓚᑦᑎᔾᔪᑎᒃᓴᕐᓄᑦ ᐸᕐᓇᐅᑏᑦ?
What is a management plan?

- ᐱᔪᓐᓇᐅᑕᐅᕙᒃᑐᑦ ᐊᐅᓚᑦᑎᔨᐅᖃᑕᐅᓂᕐᒧᑦ ᑲᑎᒪᔨᕋᓚᑦ ᐅᖃᐅᓯᖃᕈᓐᓇᕐᓂᖕᒋᓐᓂᒃ ᑕᑯᑎᑦᑎᔪᓐᓇᕐᓂᕐᓗ ᑕᐅᑐᒐᕆᔭᖕᒋᓐᓂᒃ ᖃᓄᐃᓕᖓᔭᕆᐊᖃᕐᓂᖕᒋᓐᓂᒃ ᓴᐳᓐᓂᐊᖅᑕᐅᓯᒪᔪᑦ
- ᓇᓗᓇᐃᔭᐃᔨᐅᕙᒡᓗᑎᒃ ᒪᓕᒃᑕᐅᓂᐊᖅᑐᓂᒃ ᐃᓱᒪᓕᐅᖅᑎᐅᕙᖕᓂᖅ ᐱᔾᔪᑎᖃᖅᑐᓂᒃ ᓴᐳᓐᓂᐊᖅᑕᐅᓯᒪᔪᓂᒃ ᓄᓇᓂᒃ
- ᐅᓂᒃᑳᖅᐸᒃᑐᑦ ᐱᒻᒪᕆᐅᓂᖕᒋᓐᓂᒃ ᐃᓕᖅᑯᓯᑐᖃᕐᒥᒍᑦ ᐊᕙᑎᖕᒋᓐᓂᓪᓗ ᖃᓄᐃᓕᖓᓂᖕᒋᓐᓂᒃ
- ᐅᓂᒃᑳᖅᓯᒪᑦᑎᐊᖅᑐᑦ ᖃᓄᖅ ᐱᓕᕆᕕᐅᔪᓐᓇᕐᓂᖕᒋᓐᓂᒃ ᓄᓇᖕᒋᑦ ᐊᒻᒪᓗ ᖃᓄᖅ ᐱᓕᕆᕕᐅᔪᓐᓇᓐᖕᒋᓐᓂᖕᒋᓐᓂᒃ ᓄᓇᖕᒋᑦ

- Allows the Area Co-Management Committees to share their vision of the protected area
- Guides decision making for the protected area
- Describes important cultural and environmental aspects
- States which activities are permitted and not permitted



ᐊᐅᓚᑎᔾᔪᑎᒃᓴᐃᑦ ᐸᕐᓇᐅᑏᑦ: ᐱᓕᕆᐊᖑᕙᓪᓕᐊᖃᑕᐃᓇᕐᓂᖏᑦ
Management Plans: *Steps*

ᐱᕙᓪᓕᐊᓂᖏᓐᓂᓯᕗᓕᖅ 1 ᖃᐅᔨᒪᔾᔪᑎᒃᓴᕆᓂᐊᖅᑕᖏᓂᒃ ᑲᑎᖅᓱᐃᓂᖅ	☑	**Step 1** Collect Information
ᐱᕙᓪᓕᐊᓂᖏᓐᓂ ᑐᒡᓕᖅ 2 ᑐᑭᓕᐅᖅᑕᐅᓗᑎᒃ ᑕᐅᑐᒐᕆᔭᐅᔪᑦ ᓯᕗᓂᒃᓴᒧᑦ, ᑐᕌᒐᕆᔭᐅᔪᑦ, ᐃᓂᖅᑕᐅᓯᒪᓂᐊᖅᑐᓪᓗ	☑	**Step 2** Articulate Vision, Goals, and Objectives
ᐱᕙᓪᓕᐊᓂᖏᓐᓂ ᐱᖓᔪᖓᑦ 3 ᑎᑎᕋᖅᑕᐅᕙᓪᓕᐊᓗᑎᒃ ᐊᐅᓚᑦᑎᓂᕆᓂᐊᖅᑕᖏᓐᓄᑦ ᐸᕐᓇᐅᑎᒃᓴᖏᑦ	☑	**Step 3** Draft the Management Plan
ᐱᕙᓪᓕᐊᓂᖏᓐᓂᒃ ᓯᑕᒪᖓᑦ 4 ᓄᓇᓕᖕᓂ ᑲᑎᒪᓂᑎᑦᑎᓂᖏᑦ ᐱᔾᔪᑎᒋᓗᒋᑦ ᑎᑎᕋᖅᑕᐅᓵᖅᓯᒪᔪᑦ ᐊᐅᓚᑦᑎᔾᔪᑎᒃᓴᓄᑦ ᐸᕐᓇᐅᑎᖏᓐᓂᒃ	☑	**Step 4** Community Meetings about the draft Management Plan
ᐱᕙᓪᓕᐊᓂᖏᓐᓂ ᑕᓪᓕᒪᖓᑦ 5 ᓄᓇᕗᒻᒥ ᐆᒪᔪᓕᕆᔨᕐᔪᐊᒃᑯᑦ ᑲᑎᒪᔨᖏᓐᓄᑦ ᐊᒻᒪᓗ ᑲᓇᑕᐅᑉ ᒥᓂᔅᑕᖓᓄᑦ ᐊᕙᑎᓕᕆᓂᕐᒧᑦ ᐊᖏᕈᑕᐅᓗᑎᒃ	ᑕᒫᓃᓕᖅᑐᒍᑦ ᒫᓐᓇ Where we are	**Step 5** Nunavut Wildlife Management Board and federal Minister of the Environment Approvals
ᐊᑐᓕᖅᑎᑕᐅᓗᑎᒃ ᐊᐅᓚᑦᑎᔾᔪᑎᒃᓴᐃᑦ ᐸᕐᓇᐅᑎᖏᑦ	☐	**Implement the Management Plan**

ᐊᐅᓚᑦᑎᓂᕐᒧᑦ ᐸᕐᓇᐅᔪᐅᖅᐸᓪᓕᐊᓚᐅᕐᓂᖏᑦ ᐊᒻᒪᓗ ᐊᖏᕈᑎᒃᓴᒫᖓᓂᖏᑦ

Management Plan Preparation and Approval

ᐃᓄᐃᑦ ᐊᒃᑐᖅᑕᐅᓯᒪᓂᖏᓐᓄᑦ ᐱᕙᓪᓕᕈᑕᐅᔪᓐᓇᖅᑐᓄᓪᓗ ᐊᖏᕈᑎ Inuit Impact and Benefit Agreement

ᐊᐅᓚᑦᑎᔾᔪᑎᒃᓴᓄᑦ ᐸᕐᓇᐅᑎᑦ ᐱᓕᕆᔾᐅᓂᖓ

- 3.5.4 ᑎᑎᕋᖅᑕᐅᓗᑎᒃ ᐋᕿᒃᓱᖅᑕᐅᓗᑎᒃ ᐊᐅᓚᑦᑎᔾᔪᑎᒃᓴᓄᑦ ᐸᕐᓇᐅᑎᑦ, ᐅᑯᐊ ᐊᐅᓚᑦᑎᖃᑎᒌᖕᓂᕐᒧᑦ ᑲᑎᒪᔨᕋᓛᑦ ᐃᓱᒪᒋᑦᑎᐊᕐᓂᐊᖅᑕᖏᑦ ᐃᓄᐃᑦ ᖃᐅᔨᒪᔭᑐᖃᖏᑦ ᑐᓐᓂᕐᑯᑕᐅᔪᑦ ᐃᓚᒋᔭᐅᔪᒥᑦ.
- 3.5.5 ᐅᑯᐊ ᐊᐅᓚᑦᑎᖃᑎᒌᖕᓂᕐᒧᑦ ᑲᑎᒪᔨᕋᓛᑦ ᕿᒥᕐᕈᐊᖃᑎᖃᕐᓗᑎᒃ ᐅᖃᖃᑎᒌᒡᓗᑎᒃ ᐊᒃᑑᑎᔪᓪᓗ ᐊᕕᒃᑐᖅᓯᒪᔪᑦ ᐃᓄᐃᑦ ᑲᑐᔾᔨᖃᑎᒌᖏᑦ, ᐊᒻᒪᓗ ᓄᓇᕗᑦ ᑐᓐᖓᕕᒃ ᑎᒥᖓ, ᐱᔭᕇᓚᐅᓐᖏᓂᖓᓂ ᐆᒃᑑᑎ ᐊᐅᓚᑦᑎᔾᔪᑎᒃᓴᓄᑦ ᐸᕐᓇᐅᑎᑦ.
- 3.5.6 ᒪᓕᒋᐊᓕᒃ ᓴᓇᔭᐅᓂᐊᖅᑐᓂ ᐸᕐᓇᐅᑎᓂ ᐊᒻᒪᓗ ᑮᓇᐅᔭᖅᑑᑎᓂᒃ, ᐅᑯᐊ ᐊᐅᓚᑦᑎᖃᑎᒌᖕᓂᕐᒧᑦ ᑲᑎᒪᔨᕋᓛᑦ ᑎᑎᕋᕐᓂᐊᖅᑐᑦ ᐋᕿᒃᓱᐃᓗᑎᒃ ᐊᐅᓚᑦᑎᔾᔪᑎᒃᓴᓄᑦ ᐸᕐᓇᐅᑎᑦ ᒪᓕᒃᓗᒍ ᖃᓄᑐᐃᓐᓇᖅ ᐱᕙᓪᓕᐊᓂᕆᓂᐊᖅᑕᒥᒍᑦ ᐊᒃᑑᑎᔪᓂᒃ ᐊᒻᒪᓗ ᕿᒥᕐᕈᐊᖃᑎᒋᓗᒋᑦ ᐅᖃᖃᑎᒋᓗᒋᑦ ᓈᒻᒪᒃᑐᓄᑦ ᐊᑑᑎᖃᖅᑐᓄᑦ.

MANAGEMENT PLAN PREPARATION

- 3.5.4 In preparing Management Plans, the ACMCs shall carefully consider any *Inuit Qaujimajatuqangit* brought forward by a member.
- 3.5.5 The ACMC shall consult the relevant RIA, and NTI, before completing the draft Management Plan.
- 3.5.6 Subject to its work plan and budget, the ACMC may prepare the Management Plan according to whatever process it deems appropriate and it may consult as it deems appropriate.

ᐃᓄᐃᑦ ᐊᒃᑐᖅᑕᐅᓯᒪᓂᖏᓐᓄᑦ ᐱᕙᓪᓕᕈᑕᐅᔪᓐᓇᖅᑐᓄᓪᓗ ᐊᖏᕈᑎ Inuit Impact and Benefit Agreement

3.5.7 ᐅᑯᐊ ᐊᐅᓚᑦᑎᔾᔪᑎᒃᓴᓄᑦ ᐸᕐᓇᐅᑎᑦ ᐃᓚᖃᕐᓂᐊᖅᑐᑦ ᓇᓗᓇᐃᔭᑦᑎᐊᖅᓯᒪᔪᓂᒃ ᐅᑯᓂᖓ:

(a) ᐱᔾᔪᑎᖏᑦ ᑲᓇᑕᒥ ᐆᒪᔪᖃᕐᕕᑦ ᐅᕝᕙᓘᓃᑦ ᐅᑎᖅᑕᐸᑦᑐᓄᑦ ᑎᖕᒥᐊᓄᑦ ᓴᐳᔾᔭᐅᓯᒪᕕᒃ;

(b) ᐊᐅᓚᑦᑎᔾᔪᑕᐅᔪ ᑐᕌᖓᖏᑦ ᐊᒻᒪᓗ ᑐᑭᓕᐅᕈᑎᒋᕙᓪᓕᐊᓂᐊᖅᑐᑦ;

(c) ᓄᓇᖓ ᐊᒻᒪᓗ ᐱᐅᓯᑐᖃᖓᑕ ᐃᒻᒪᑲᓪᓚᒃ ᖃᓄᐃᓕᖓᓂᖓ ᐊᒻᒪᓗ ᐃᓗᓕᖏᑦ ᐃᓗᐊᓂ ᑖᒃᑯᐊ ᑲᓇᑕᒥ ᐆᒪᔪᖃᕐᕕᑦ ᐅᕝᕙᓘᓃᑦ ᐅᑎᖅᑕᐸᑦᑐᓄᑦ ᑎᖕᒥᐊᓄᑦ ᓴᐳᔾᔭᐅᓯᒪᕕᒃ ᐊᐅᓚᓐᓂᖏᑦ;

(d) ᐊᑐᐊᒐᐃᑦ ᐅᑯᐊᓗ ᑐᑭᒧᐊᒍᑕᐅᓂᐊᖅᑐᑦ ᐊᐅᓚᑦᑎᔾᔪᑕᐅᔪᓄᑦ ᑖᒃᑯᓂᖓ ᑲᓇᑕᒥ ᓂᕐᔪᑎᓄᑦ ᑲᓇᑕᒥ ᐆᒪᔪᖃᕐᕕᑦ ᐅᕝᕙᓘᓃᑦ ᐅᑎᖅᑕᐸᑦᑐᓄᑦ ᑎᖕᒥᐊᓄᑦ ᓴᐳᔾᔭᐅᓯᒪᕕᒃ;

(e) ᐅᓪᓗᖏᑦ ᐊᑐᓕᖅᑎᑕᐅᕕᒃᓴᖏᑦ ᐊᐅᓚᑦᑎᔾᔪᑕᐅᔪᑦ ᐸᕐᓇᐅᑎᖏᑦ ᖃᓄᐃᓕᐅᖅᑕᐅᓂᐊᖅᑐᑦ ᑭᓲᓂᖏᑦ.

3.5.7 The Management Plan shall include a description of:

(a) the purposes of the NWA or MBS;

(b) management goals and objectives;

(c) the natural and cultural history and the context within which the NWA or MBS operates;

(d) policies that will guide the management of the NWA or MBS;

(e) a schedule to implement Management Plan action items.

ᐃᓄᐃᑦ ᐊᒃᑐᖅᑕᐅᓯᒪᓂᖏᓐᓄᑦ ᐱᐸᓐᓕᕈᑕᐅᔪᓐᓇᖅᑐᓄᓪᓗ ᐊᖏᕈᑎ Inuit Impact and Benefit Agreement

3.5.8 ᑕᐃᑲᓂ ᑲᓇᑕᒥ ᐆᒪᔪᖃᕐᕕᑦ ᐅᕝᕙᓘᓃᑦ ᐅᑎᖅᑕᐸᑦᑐᓄᑦ ᑎᖕᒥᐊᓄᑦ ᓴᐳᔾᔭᐅᓯᒪᕕᒃ ᐃᓚᖃᖅᑐᑦ ᐃᓄᐃᑦ ᓄᓇᕐᑯᑎᖕᒋᑦ, ᐊᐅᓚᑦᑎᔾᔪᑎᒃᓴᓄᑦ ᐸᕐᓇᐅᑎᑦ ᒪᓕᑦᑎᐊᑦᑎᐊᕐᓂᐊᖅᑐᑦ ᐊᒻᒪᓗ ᐅᖃᖅᓯᒪᓗᑎᒃ ᓇᓪᓕᐊᖕᓂᑐᐃᓐᓇᖅ ᐱᔾᔪᑕᐅᔪᓂᑦ ᓴᕿᑦᑐᑦ ᐃᓗᐊᓂ ᐃᓄᐃᑦ ᓄᓇᕐᑯᑎᖕᒋᓐᓂ.

3.5.8 Where an NWA or MBS includes IOL, the Management Plan shall reflect and address any special issues arising from the presence of the IOL.

ᐃᓄᐃᑦ ᐊᒃᑐᖅᑕᐅᓯᒪᓂᖏᓐᓄᑦ ᐱᕙᓪᓕᕈᑕᐅᔪᓐᓇᖅᑐᓄᓪᓗ ᐊᖏᕈᑎ
Inuit Impact and Benefit Agreement

ᐊᐅᓚᑦᑎᔾᔪᑎᒃᓴᓄᑦ ᐸᕐᓇᐅᑎᑦ ᐊᖏᖅᑕᔭᕆᐊᖃᕐᓂᖓᓄ

3.6.1 ᐊᐅᓚᑦᑎᖃᑎᒌᖕᓂᕐᒧᑦ ᑲᑎᒪᔨᕋᓛᑦ ᐊᑐᓕᖅᑕᐅᕐᑯᔨᓗᑎᒃ ᐱᔭᕇᑦᑎᐊᖅᓯᒪᔪᑦ ᐊᐅᓚᑦᑎᔾᔪᑎᒃᓴᓄᑦ ᐸᕐᓇᐅᑎᑦ ᑖᒃᑯᓄᖓ ᓄᓇᕗᒻᒥ ᐆᒪᔪᓕᕆᔨᕐᔪᐊᒃᑯᓄᖅ ᐊᖏᖅᑕᐅᓗᑎᒃ ᒪᓕᒃᓱᒍ ᐊᖏᕈᑎᑦ 5.2.34 (c) ᐊᒻᒪᓗ 5.3.16 *ᓄᓇᕗᒻᒥᒃ ᓄᓇᑖᕈᑎᓄᑦ ᐊᖏᕈᑎᑦ.*

3.6.2 ᐅᑯᐊ ᐊᐅᓚᑦᑎᖃᑎᒌᖕᓂᕐᒧᑦ ᑲᑎᒪᔨᕋᓛᑦ ᑐᓂᓯᓂᐊᖅᑐᑦ ᐊᑑᑎᔪᓄᑦ ᐊᕕᒃᑐᖅᓯᒪᔪᑦ ᐃᓄᐃᑦ ᑲᑐᔾᔨᖃᑎᒌᖕᒋᑦ ᐊᒻᒪᓗ ᓄᓇᕗᑦ ᑐᓐᖓᕕᒃ ᑎᒥᖓ ᑕᕐᕋᖓᓂ ᐱᔭᕇᖅᓯᒪᑦᑎᐊᖅᑐᑦ ᐊᐅᓚᑦᑎᔾᔪᑎᒃᓴᓄᑦ ᐸᕐᓇᐅᑎᑦ ᐅᑯᐊᓗ ᐊᐅᓚᕐᑎᓪᓗᒋ ᐸᕐᓇᐅᑎᑦ ᓄᓇᕗᒻᒥ ᐆᒪᔪᓕᕆᔨᕐᔪᐊᒃᑯᓄᑦ.

MANAGEMENT PLAN APPROVAL

3.6.1 The ACMCs shall recommend completed Management Plans to the NWMB for approval in accordance with sections 5.2.34(c) and 5.3.16 of the *NLCA*.

3.6.2 The ACMC shall provide the relevant RIA and NTI with a copy of the completed Management Plan when it sends the Plan to the NWMB.

ᐃᓄᐃᑦ ᐊᒃᑐᖅᑕᐅᓯᒪᓂᖏᓐᓄᑦ ᐱᕙᓪᓕᕈᑕᐅᔪᓐᓇᖅᑐᓄᓪᓗ ᐊᖏᕈᑎ
Inuit Impact and Benefit Agreement

3.6.3 ᑕᐃᒪᓗ, ᒪᓕᒃᓗᒍ ᐃᓱᒪᓕᐅᕆᕙᓪᓕᐊᔪᑖᑦ ᐅᖃᖅᓯᒪᔪᑦ ᐊᖏᕈᑎᑦ 5.2.34(c) ᐊᒻᒪᓗ 5.3.17 ᑎᑭᓪᓗᒍ 5.3.23 ᓄᓇᕗᒻᒥᒃ ᓄᓇᑖᕈᑎᓄᑦ ᐊᖏᕈᑎᑦ, ᐅᑯᐊ ᓄᓇᕗᒻᒥ ᐆᒪᔪᓕᕆᔨᕐᔪᐊᒃᑯᑦ ᐅᕝᕙᓘᓐᓃᑦ ᒥᓂᔅᑕ ᐋᒃᑳᖅᐸᒋᑦ, ᑕᒪᕐᒥᒃ ᐅᕝᕙᓘᓐᓃᑦ ᐃᓚᖓ, ᐱᔭᕇᑦᑎᐊᖅᓯᒪᔪᖅ ᐊᐅᓚᑦᑎᔾᔪᑎᒃᓴᓄᑦ ᐸᕐᓇᐅᑎᑦ ᐊᒻᒪᓗ ᐸᕐᓇᐅᑎ ᐅᑎᕐᓗᓂ ᑖᒃᑯᓄᖓ ᐊᐅᓚᑦᑎᖃᑎᒌᖕᓂᕐᒧᑦ ᑲᑎᒪᔨᕋᓛᑦ ᐃᓱᒪᒋᔭᐅᑦᑎᐊᑲᓐᓂᕐᓂᐊᕐᒪᑕ, ᐊᒃᑑᑎᔪᑦ ᐊᐅᓚᑦᑎᖃᑎᒌᖕᓂᕐᒧᑦ ᑲᑎᒪᔨᕋᓛᑦ ᐃᓱᒪᒋᑦᑎᐊᕐᓂᐊᖅᑕᖏᑦ ᐸᕐᓇᐅᑎᑦ ᐊᒻᒪᓗ ᑐᓂᑲᓐᓂᕐᓗᒋᑦ ᑖᒃᑯᓄᖓ ᓄᓇᕗᒻᒥ ᐆᒪᔪᓕᕆᔨᕐ

3.6.3 If, in accordance with the decision-making process set forth in subsection 5.2.34(c) and sections 5.3.17 through 5.3.23 of the *NLCA*, the NWMB or the Minister rejects, in whole or part, a completed Management Plan and the Plan is returned to an ACMC for reconsideration, the relevant ACMC shall re-consider the Plan and re-submit it to the NWMB.

ᐃᓄᐃᑦ ᐊᒃᑐᖅᑕᐅᓯᒪᓂᖏᓐᓄᑦ ᐱᕙᓪᓕᕈᑕᐅᔪᓐᓇᖅᑐᓄᓪᓗ ᐊᖏᕈᑎ
Inuit Impact and Benefit Agreement

3.6.4 ᒪᓕᒃᑯᒍ 8.4.13 ᓄᓇᕗᒻᒥᒃ ᓄᓇᑖᕈᑎᓄᑦ ᐊᖏᕈᑎᑦ, ᓈᒻᒪᒋᔭᐅᔪᑦ ᐊᐅᓚᑦᑎᔾᔪᑎᒃᓴᓄᑦ ᐸᕐᓇᐅᑎᑦ ᒪᓕᖕᓂᐊᖅᑐᖅ ᐊᑐᓕᕐᑯᔭᐅᔪᓂᒃ ᐊᑑᑎᔪᓂᑦ ᐊᐅᓚᑦᑎᖃᑎᒌᖕᓂᕐᒧᑦ ᑲᑎᒪᔨᕋᓛᑦ, ᐊᑐᕐᓗᒋᑦ ᐊᑐᓕᕐᑯᔭᐅᔪᑦ ᐱᔪᒪᔪᑦ ᐊᓯᒥᖕᓄᑦ ᐅᕝᕙᓘᓐᓃᑦ ᑎᒥᐅᔪᓄᑦ.

3.6.5 ᑕᐃᒪᓗ ᒥᓂᔅᑕ ᐊᖏᖅᐸᒍ ᐊᐅᓚᑦᑎᔾᔪᑎᒃᓴᓄᑦ ᐸᕐᓇᐅᑎᑦ, ᒥᓂᔅᑕ ᐱᒋᐊᕐᑎᓐᓂᐊᖅᑕᖓ ᑲᔪᓯᔭᕆᐊᓕᑦ ᑖᒃᑯᐊ ᐊᑑᑎᖃᖅᑐᑦ ᐊᑐᓕᖅᑕᐅᒋᐊᓕᑦ ᐸᕐᓇᐅᑎᑦ.

3.6.4 In accordance with section 8.4.13 of the *NLCA*, approved Management Plans shall be based on the recommendations of the relevant ACMCs, taking into account the recommendations of other interested persons or bodies.

3.6.5 Once the Minister has accepted a Management Plan, the Minister shall proceed forthwith to do all things necessary to implement the Plan.

ᑎᑎᖅᑲᓐᒋᑦ ᑎᑎᕋᖅᑕᐅᒋᐊᙵᒐᕐᓯᒪᔪᓂᑦ ᐊᐅᓚᑦᑎᓂᕐᒧᑦ ᐸᕐᓇᐅᑎᓂᑦ ᓂᓐᒋᓐᒐᓂᖅ ᑲᓇᑕᒥ ᐆᒪᔪᖅᑲᕐᕕᒻᒥ

Content of the Draft Management Plan for the Ninginganiq National Wildlife Area

ᐃᓗᓕᖕᒋᑦ ᐊᐅᓚᑦᑎᔾᔪᑎᒃᓴᐃᑦ ᐸᕐᓇᐅᑏᑦ
Content of the Management Plan

- ᖃᓄᐃᓕᖓᓂᖕᒋᑦ ᑲᓇᑕᒥ ᐆᒪᔪᖃᕐᕕᑦ
- ᐊᕙᑎᖓᓂ ᓄᓇᒥᐅᑕᐃᓪᓗ ᐆᒪᔪᐃᓪᓗ ᐱᑕᖃᕐᓂᖕᒋᓐᓂᒃ ᑕᒫᓂ
- ᐱᐅᓯᑐᖃᖅᑎᒍᑦ ᐊᕙᑎᒥᐅᑕᖕᒋᑦ ᓱᓇᑕᖃᕐᓂᖕᒋᓪᓗ
- ᑕᐅᑐᒐᕆᔭᐅᔪᑦ, ᑐᕌᒐᕆᔭᐅᔪᑦ ᐊᒻᒪᓗ ᐱᓕᕆᐊᖑᐊᓂᒍᒪᓂᐊᖅᑐᑦ
- ᐊᐅᓚᑦᑎᓂᕐᒧᑦ ᐃᓱᒪᔅᓴᕐᓯᐅᕈᑎᔅᓴᐃᑦ – ᐃᓱᒪᔅᓴᕐᓯᐅᕈᑎᔅᓴᐃᑦ ᐊᐅᓚᑦᑎᓂᕐᒧᑦ ᑲᓇᑕᒥ ᐆᒪᔪᖃᕐᕕᒻᒥᑦ

- Description of the National Wildlife Area
- Ecological resources
- Cultural resources
- Vision, goals and objectives
- Management Considerations – things to consider in managing the National Wildlife Area

Siu-Ling Han

Garry Donaldson

Garry Donaldson

ᐃᓗᓕᖏᑦ ᐊᐅᓚᑦᑎᔾᔪᑎᒃᓴᐃᑦ ᐸᕐᓇᐅᑏᑦ
Content of the Management Plan

- ᐊᐅᓚᑦᑎᓂᕐᒧᑦ ᖃᓄᐃᓕᖓᓂᐊᕐᓂᖏᑦ - ᖃᓄᐃᓕᐅᕐᓂᐊᕐᒪᖔᑕᑎᑭᐅᑎᔪᒪᓂᕐᒧᑦ ᑐᕋᒐᕆᔭᐅᔪᓄᑦ ᐊᒻᒪᓗ ᐱᓕᕆᐊᖑᐊᓂᒍᒪᓂᐊᖅᑐᓄᑦ
- ᐊᖏᕈᑕᐅᓯᒪᔪᑦ ᐱᓕᕆᐊᖑᔪᓐᓇᕐᓂᖅ ᑎᑭᓯᒪᕝᕕᐅᔪᓐᓇᕐᓂᖏᓄᓪᓗ - ᖃᓄᐃᑦᑑᓂᖏᑦ ᐱᓕᕆᐊᖑᓂᐊᖅᑐᑦ ᐱᔪᓐᓇᐅᑎᖃᕆᐊᓖᑦ ᐊᒻᒪᓗ ᑭᓇᒃᑰᓂᖏᑦ ᐱᔪᓐᓇᐅᑎᖃᕆᐊᖃᕐᓂᐊᖅᑐᑦ
- ᐊᐅᓚᑦᑎᔾᔪᑎᒃᓴᐃᑦ ᐸᕐᓇᐅᑏᑦ ᐊᑐᓕᖅᑎᑦᑕᐅᓂᖏᑦ ᐊᒻᒪᓗ ᐱᓕᕆᖃᑎᒌᒍᑕᐅᕙᓂᖏᑦ

- Management Approaches – what we will do to achieve the goals and objectives
- Authorized Activities and Access – what activities require a permit, who requires a permit
- Management Plan implementation and collaboration

Danica Hogan

Garry Donaldson

Siu-Ling Han

Maha Ghazal

ᖃᓄᖅ ᐱᕙᓪᓕᐊᒋᐊᓕᓚᐅᖅᓯᒪᔪᒪᔪᒐᑕ
Historical Background

- ᐋᖅᑭᑦᑕᐅᓯᒪᔪᖅ ᑲᓇᑕᒥ ᐆᒪᔪᖃᕐᕕᒃ 2010ᒥ ᓴᐳᑎᔭᐅᕐᑯᓪᓗᒋᑦ ᐊᕐᕕᑦ ᓇᔪᒐᖕᒋᓪᓗ.
- ᓄᓇᓕᓐᓃᑦᑐᒥᒃ ᐱᓇᓱᐊᕈᑎᖃᕐᓂᖅ (ᐱᒋᐊᓚᐅᕐᓯᒪᔪᑦ 1983ᖕᒍᑎᓪᓗᒍ)

- Established as a National Wildlife Area in 2010 to protect Bowhead Whales and their habitat.
- Community-based initiative (started in 1983)

Gretchen Freund

Danica Hogan

Siu-Ling Han

ᓄᓇᖓᑕ ᑕᐅᕙᓂ ᖃᓄᐃᓕᖓᓂᖏᑦ
Landscape

- 3,362 km2 ᑲᑎᑦᑐᒍ: ᐃᓚᖃᖅᑐᓂ, 2,832 km2 ᐃᒪᕕᒃ ᐊᒻᒪᓗ 530 km2 ᓄᓇ
- ᐱᖃᓯᐅᑎᓪᓗᒍ ᐃᒐᓕᖅᑑᖅ ᐸᖓᓂ McBeth ᑲᖏᖅᑑᑉ ᐅᖓᓯᓐᓂᓕᒻᒧᑦ 12 nm ᑭᓪᓕᖓᓄᑦ
- ᐱᖃᓯᐅᔾᔨᓯᒪᔪᖅ ᕿᑭᖅᑕᓕᒫᓂᑦ ᑕᓯᐅᔭᕐᔪᐊᖓᓃᑦᑐᓂᑦ ᐊᒻᒪᓗ ᓄᓇᒥᒃ ᑐᖓᓃᑦᑐᓂᑦ ~ 1km ᓯᔾᔭᖓᑕ
- ᒪᓃᑦᑐᖅ ᓄᓇᖓ, ᐱᓗᐊᖅᑐᒥᑦ ᓂᒋᐊ ᑕᓯᐅᔭᕐᔪᐊᑉ

- 3,362 km^2 total: includes 2, 832 km^2 of marine waters and 530 km^2 of land
- Includes Isabella Bay from mouth of McBeth Fiord out to 12 nm limit
- Includes all islands within the bay and land located within ~ 1km of the shoreline
- Rugged land, especially on the south side of the bay

Garry Donaldson

Siu-Ling Han

ᓄᓇᖓᑕ ᑕᐅᕙᓂ ᖃᓄᐃᓕᖓᓂᖏᑦ
Landscape

- ᐃᓗᓐᓇᓕᒫᐸᓗᐊᑲᓇᑕᐅᑉ ᓄᓇᕐᑯᑎᖓ ᐊᒻᒪᓗ ᒐᕙᒪᑐᖃᑦᑯᓐᓄᑦ ᐊᐅᓚᑕᐅᓪᓗᑎᒃ ᐃᒪᕕᖏᑦ
- 4 ᓄᓇᐃᑦ ᐃᓄᓐᓄᑦ ᓄᓇᕐᑯᑎᒋᔭᐅᔪᑦ (ᓄᓇᐅᑉ ᖃᖓᓄᑦ ᐱᔪᓐᓇᐅᑎᖃᕈᑕᐅᔪᑦ)
- Mostly federal crown land and federally controlled marine waters
- 4 parcels of Inuit Owned Land (surface rights)

ᐊᕙᑎᖓᓂ ᓄᓇᒥᐅᑕᐃᓪᓗ ᐆᒪᔪᐃᓪᓗ ᐱᑕᖃᖅᑐᑦ ᑕᒫᓂ
Ecological Resources

- ᐱᒻᒪᕆᐊᓗᒃ ᓂᕆᕕᐅᓯᖕᒍᒻᒪᑦ ᐊᕐᕕᓐᓄᑦ ᑲᓇᑕᒥ–ᑕᒫᓂ ᐊᒥᓲᓂᖃᓲᑦ 147ᖕᒋᓐᓂ ᐊᕐᕕᑦ ᐊᑕᐅᑦᑎᒃᑯᑦ ᑕᒫᓃᑉᐸᑦᑐᑦ
- ᓇᓄᕐᓄᑦ ᐊᐅᔭᒃᑯᑦ ᐊᒻᒪᓗ ᑎᓯᖃᕐᕕᐅᓪᓗᓂ ᓇᔪᒐᐅᓲᖅ
- 15 ᐆᒪᔪᑦ ᐊᔾᔨᒌᙱᑦᑐᑦ
- 43 ᑎᖕᒥᐊᑦ
- ᐱᒻᒪᕆᐅᔪᑦ ᐃᕐᓂᐅᑎᓪᓗᒋᑦ/ᐃᓴᐅᓕᖅᑎᓪᓗᒋᑦᒥᑏᑦ, ᐊᒡᒋᐊᕐᔪᑦ, ᐊᒻᒪᓗ ᐊᒃᐸᓕᐊᕐᔪᑦ
- ᐊᔾᔨᒌᙱᑐᒡᒍᑏᑦ ᐃᒪᕕᒻᒥ ᐃᖃᓗᐃᑦ ᐊᒻᒪᓗ ᕿᒥᕐᓗᖃᙱᑦᑐᑦ ᐆᒪᔪᑦ
- 5 ᐆᒪᔪᑦ ᐃᓱᒫᓗᓇᕐᔪᓯᒪᔪᑦ

- Important feeding area for Bowhead Whales in Canada-up to 147 whales at one time
- Polar bear summer and denning habitat
- 15 species of mammals
- 43 species of birds
- Important staging/moutling site for King Eiders, Long-tailed Ducks, and Dovekies
- Diverse marine community of fish and invertebrates
- 5 species at risk

Danica Hogan

Maha Ghazal

ᐊᕙᑎᖓᓂ ᓄᓇᒥᐅᑕᐃᓪᓗ ᐆᒪᔪᐃᓪᓗ ᐱᑕᖃᖅᑐᑦ ᑕᒫᓂ
Cultural Resources

ᐃᓄᐃᑦ ᐊᑐᖅᑕᕐᔪᒪᔪᑦ ᓂᖏᖓᓂᕐᒥᒃ ᑕᐅᓴᖏᓐᓃᑦᑐᓂᑦ ᐊᕐᕋᒍᒐᓴᕐᔪᐊᕋᓗᓐᓂ

- ᐊᒥᓱᑦ ᖃᐅᔨᒪᔭᐅᔪᑦ ᐃᑦᑕᕐᓂᓴᖃᕐᕕᑦ, ᐃᓕᖅᑯᓯᕐᒧᑦ ᐊᑐᖅᑕᐅᓲᑦ ᐊᒻᒪᓗ ᐃᑦᑕᕐᓂᓴᖅᑕᓖᑦ ᑕᒫᓃᑦᑐᑦ
- ᐃᓚᒋᔭᐅᓪᓗᑎᒃ ᒪᑯᐊ ᑐᓃᑦ, ᐅᓪᓗᒥ ᐃᓄᐃᑦ, ᐊᒻᒪᓗ ᑕᕆᐅᑉ ᐊᑭᐊᓃᙱᕐᔪᒪᔪᓄᑦ ᐊᕐᕙᒐᓱᐊᕐᕐᑐᓄᑦ ᐃᓂᒋᔭᐅᕙᑦᑐᒥᓃᑦ
- ᐃᒻᒪᖔ ᐊᒥᓱᑦ ᑎᑎᕋᖅᑕᐅᓂᑰᖏᑦᑐᑦ ᑕᒫᓃᑦᑐᑦ

Inuit have used Ninginganiq for thousands of years

- Several known archaeological sites, cultural features & artifacts in the area
- Include Thule, modern Inuit, and European whaling sites
- Likely many unregistered sites in the area



ᑕᐃᔅᓱᒪᓂᑐᖅᑐᖕᒥᒃ ᒫᓐᓇᒧᓪᓗ ᐃᓄᖕᓄᑦ ᓄᓇᖕᒋᑦ ᐊᑐᖅᑕᐅᖅᑕᖅᑐᑦ ᐃᓅᔾᔪᑎᒃᓴᓂᒃᑯᐅᕙᖕᓂᕐᒧᑦ Past and current subsistence land uses

- ᐊᖑᓇᓱᖅᑕᓲᑦ– ᓇᑦᑎᕐᓂᑦ, ᐳᐃᔨᓂᑦ ᓴᕐᐱᓕᓐᓂᑦ, ᓇᓄᕐᓂᑦ, ᑎᖕᒥᐊᓂᑦ, ᐃᓚᖕᒋᓐᓂᑦ ᓄᓇᒥᐅᑕᕐᓂᑦ ᐆᒪᔪᓂᑦ
- ᒪᓐᓂᑦᑕᖅᑕᓲᑦ– ᐱᓗᐊᖅᑐᒥᑦ ᒃᖑᐃᑦ ᒥᑏᓪᓗ ᒪᓐᓂᖕᒋᓐᓂᑦ
- ᒥᑭᒋᐊᕐᓂᐊᓲᑦ– ᑎᕆᒐᓂᐊᕐᓂᑦ ᐊᒪᕈᕐᓂᓪᓗ
- ᐃᖅᓗᒐᓱᖅᑕᓲᑦ– ᐃᖅᓗᒃᐱᓐᓂᑦ
- ᐊᐅᓪᓚᕐᓯᒪᖅᑕᓲᑦ
- Hunting- seals, whales, polar bears, birds, some terrestrial mammals
- Egg collection- especially goose and eider
- Trapping- foxes and wolves
- Fishing- mostly Arctic Char
- Camping

Siu-Ling Han

Danica Hogan

Danica Hogan

ᑕᐃᔅᓯᒪᓂ ᐅᓪᓗᒥᓗ ᐊᓯᖏᑦ ᓄᓇᒥ ᐊᑐᖅᑕᐅᓲᑦ
Past and current other land uses

- ᖃᐅᔨᓴᖅᑐᓕᕆᓂᖅ
- ᐳᓚᕋᑦᑐᓕᕆᓂᖅ–
  ᐳᓚᕋᑦᑐᓕᕆᔨᑦ
  ᐅᒥᐊᕐᔪᐊᑦ, ᑎᖏᕐᕋᐅᑕᓖᑦ
  ᐅᒥᐊᑦ, ᐊᓯᖏᓪᓗ
- Research
- Tourism- Cruise ships, sailboats

CruiseCritic- Le Soleal

Siu-Ling Han

ᐊᐅᓚᑦᑎᓂᕐᒧᑦ ᐃᓱᒪᒃᓴᖅᓯᐅᕈᑎᒃᓴᐃᑦ
Management Considerations

ᐊᐅᓚᑦᑎᓂᕐᒧᑦ ᐃᓱᒪᒃᓴᖅᓯᐅᕈᑎᒃᓴᐃᑦ
ᐱᔾᔪᑎᖃᖅᐳᑦ ᑕᐃᒃᑯᓂᖓ
ᖃᐅᔨᒪᔭᐅᔭᕆᐊᖃᖅᑐᓂᒃ ᐃᓗᐊᓂ
ᐊᒻᒪᓗ ᐊᕙᓗᖏᓃᑦᑐᓂᒃ,
ᓴᐳᓐᓂᐊᖅᑕᐅᓯᒪᓂᖏᓐᓂ ᓄᓇᐃᑦ
ᐋᕿᐅᒪᑦᑎᐊᖅᑐᒥᒃ
ᐊᐅᓚᑕᐅᔪᓐᓇᕐᓂᐊᕐᒪᑕ

Management considerations are things we need to be aware of within, and surrounding, the protected area in order to effectively manage it

ᐊᐅᓚᑦᑎᓂᕐᒧᑦ ᐃᓱᒪᒃᓴᖅᓯᐅᕈᑎᒃᓴᐃᑦ
Management Considerations

ᐃᓱᒫᓗᓐᓚᓇᑦᑐᐊᓗᓐᓂᑦ ᐅᕝᕙᓘᓐᓃᑦ ᐃᕐᖏᓐᓇᖅ ᐃᓱᒫᓗᓇᕐᓯᕙᑦᑐᓂᑦ ᐱᑕᖃᙱᑦᑐᖅ, ᑭᓯᐊᓂ:

1. **ᐊᖑᓇᓱᖃᑦᑕᕐᓂᖅ ᓂᕐᔪᑎᓂᑦ**
   - ᐱᓕᕆᖃᑎᖃᕆᐊᓖᑦ ᐊᐅᓚᑦᑎᔨᓂᑦ ᖃᐅᔨᒪᑦᑎᐊᖃᑦᑕᓂᐊᕐᖓᑕ ᐊᖑᓇᓱᖃᑦᑕᐃᓐᓇᕈᓐᓇᓂᐊᕐᒪᖔᑕ
2. **ᐳᓚᕋᑦᑐᓕᕆᓂᖅ**
   - ᐊᒥᓱᕈᒃᑲᓐᓂᓛᕐᕙᓗᑦᑐᑦ ᓯᕗᓂᔅᓴᑎᓐᓂ
   - ᐊᑐᐊᒐᖃᐅᕆᐊᓖᑦ ᐳᓚᕋᑦᑐᓕᕆᕙᑦᑐᓄᑦ ᐅᒥᐊᕐᔪᐊᕐᓄᑦ

No significant or immediate threats, but:

1. **Harvest of Wildlife**
   - need to work with management authorities to make sure harvest is sustainable
2. **Tourism**
   - Likely to increase in future
   - Need guidelines for tourism vessels

Maha Ghazal

Danica Hogan

Adventure Life- Ocean Endeavour

ᐊᐅᓚᑦᑎᓂᕐᒧᑦ ᐃᓱᒪᒃᓴᖅᓯᐅᕈᑎᒃᓴᐃᑦ
Management Considerations

3. **ᓂᐱᓖᑦ**
   - ᑐᑭᓯᑦᑎᐊᑲᓐᓂᕆᐊᓖᑦ ᖃᓄᖅ ᓂᐱᖃᖅᑎᑦᑎᓂᕆᕙᑦᑕᖕᒋᑦ ᑭᒃᑯᑐᐃᓐᓇᐃᑦ ᐊᑑᑎᓲᖕᒍᒻᒪᖕᒑᑕ ᐳᐃᔨᓄᑦ ᓴᕐᐱᓕᓐᓄᑦ ᑕᒫᓂᒥᐅᑕᕐᓄᑦ.
4. **ᐅᒥᐊᕐᔪᐊᑦ ᐊᐳᑎᖃᑦᑕᕐᓂᖕᒋᑦ**
   - ᐅᒥᐊᕐᔪᐊᑦ ᐊᒥᓱᕈᒃᑲᓐᓂᓛᕐᕙᓗᒻᒪᑕ
   - ᓴᐳᑎᔭᐅᔭᕆᐊᓖᑦ ᐳᐃᔨᑦ ᓴᕐᐱᓖᑦ ᐊᐳᖅᑕᐅᖃᑦᑕᕐᑯᓇᒋᑦ

3. **Noise**
   - Need to better understand how noise from humans impacts whales in area.
4. **Ship Collisions**
   - Ships likely to increase
   - Need to protect whales from collisions



ᐊᐅᓚᑦᑎᓂᕐᒧᑦ ᐃᓱᒪᒃᓴᖅᓯᐅᕈᑎᒃᓴᐃᑦ
Management Considerations

5. **ᓱᕈᕐᓇᖅᑐᖅ**
   - ᒫᓐᓇ ᐱᑕᖃᙱᑦᑐᖅ, ᑭᓯᐊᓂ ᐱᓕᐅᒥᔪᓐᓇᖅᑐᖅ ᐅᒥᐊᕐᔪᐊᖃᕐᓂᕐᓴᐅᖃᑦᑕᓕᖅᑲᑦ
6. **ᑮᓇᐅᔭᓕᐅᖅᑐᑎᒃ ᐃᖃᓗᒐᓱᖃᑦᑕᕐᓂᖅ**
   - ᒫᓐᓇ ᐱᑕᖃᙱᑦᑐᖅ, ᑭᓯᐊᓂ ᐊᒥᓱᕈᒃᑲᓐᓂᕈᓐᓇᖅᑐᑦ ᓯᕗᓂᔅᓴᑎᓐᓂ
   - ᐃᓱᒫᓗᓇᖅᑐᑦ ᓄᓗᐊᖃᑦᑕᕐᓂᐊᕆᐊᖏᓐᓂᒃ
7. **ᓯᓚᐅᑉ ᐊᓯᔾᔨᕐᐸᓪᓕᐊᓂᖓ**
   - ᐊᐅᓚᑕᔅᓴᐅᖏᑦᑐᖅ, ᑭᓯᐊᓂ ᑎᑎᕋᖅᑕᐅᖃᑦᑕᕆᐊᓖᑦ ᐊᓯᔾᔨᕐᓂᖏᑦ
   - ᐊᒥᓱᕈᖅᑎᑎᒃᑲᓐᓂᕈᓐᓇᖅᑐᖅ ᐃᒪᕕᒃᑯᑦ ᐃᖏᕐᕋᕙᑦᑐᓂᑦ ᐊᒻᒪᓗ ᐆᒪᔫᖃᑎᖏᓐᓂᒃ ᓂᕿᔅᓴᕐᓯᐅᕐᐸᑦᑐᓂᑦ

5. **Pollution**
   - None now, but could increase with more ships
6. **Commercial Fishing**
   - None now, but could increase in future
   - Risk of entanglement
7. **Climate Change**
   - Can’t control, but need to document changes
   - Could increase marine traffic and predation by killer whales

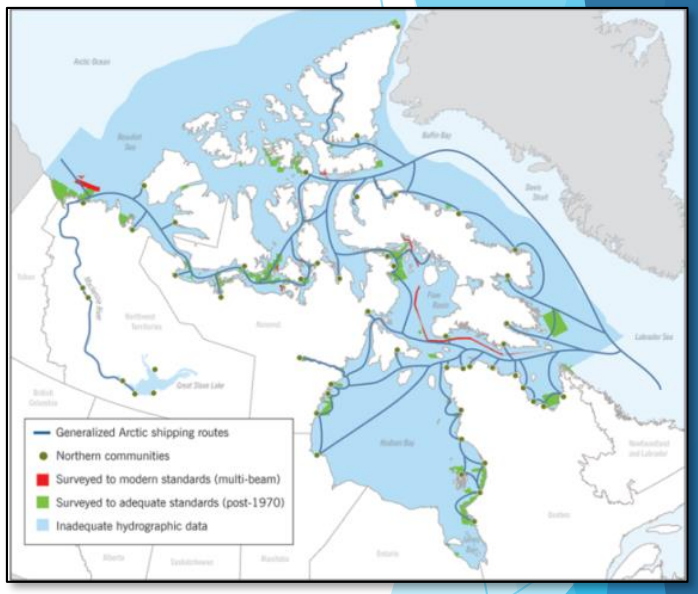

ᑕᐅᑐᒐᕆᔭᐅᔪᑦ, ᑐᕋᒐᕆᔭᐅᔪᑦ, ᐃᓂᖅᑕᐅᔪᒪᔪᓪᓗ
Vision, Goals, and Objectives

ᑕᐅᑐᒐᕆᔭᐅᔪᑦ
ᐅᓂᒃᑳᖅᑐᑦ ᓇᐅᒃᑯᑦ
ᓴᐳᓐᓂᐊᖅᑕᐅᓂᐊᕐᒪᖔᑕ
ᐃᓕᑕᕆᔭᐅᔪᑦ
ᓴᐳᓐᓂᐊᖅᑕᐅᓯᒪᓂᖏᑦ

Vision
A description of what the protected area should be
Incorporates the protected area's purpose

ᐊᐅᓚᑦᑎᓂᕐᒧᑦ ᑐᕌᒐᖏᑦ
ᐅᖃᕈᑏᑦ ᓇᓗᓇᐃᔭᐃᓂᖅ
ᑐᕌᒐᕆᔭᐅᔪᓂᒃ ᑕᐅᑐᒐᕆᔭᐅᔪᑦ
ᐊᒻᒪᓗ ᖃᓄᖅ
ᐊᖑᒪᔭᐅᓂᐊᕐᒪᖔᑕ
ᐊᕐᕿᐅᒪᑎᑕᐅᓗᑎᒡᓗ

Management Goals
Statements that provide targets for how the vision will be met and maintained

ᐊᐅᓚᑦᑎᓂᕐᒧᑦ ᐃᓂᖅᑕᐅᔪᒪᓂᖏᑦ
ᓇᓗᓇᐃᔭᐃᓯᐅᕗᑦ ᖃᓄᖅ
ᐱᔭᕆᖅᑕᐅᓂᐊᕐᒪᖔᑕ ᐊᑐᓂ
ᑐᕌᒐᕆᔭᐅᔪᑦ

Management Objectives
Provide direction on how to achieve each goal

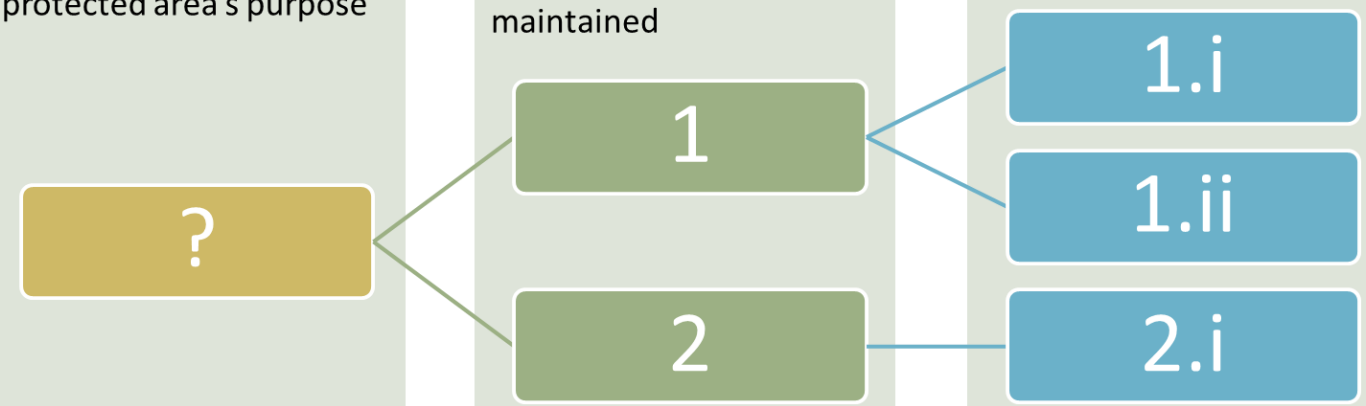

ᑕᑯᓐᓇᓐᖑᐊᕐᑕᐅᓯᒪᔪᑦ
Vision for the NWA

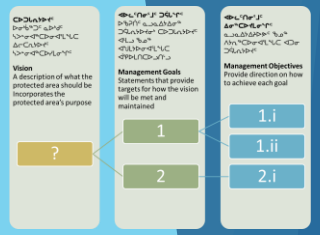

ᓯᕗᑐᔪᒧᑦ ᓯᕗᓂᑦᑎᓐᓄᑦ ᓂᖏᖓᓂᖅ ᐆᒪᔪᖅᕕᖓᑕ ᓴᐳᔾᔨᕕᐅᕐᑯᓪᓗᒍ ᐊᕐᕕᓄᑦ ᐊᓯᖏᓄᓪᓗ ᐆᒪᔫᖅᑎᒌᓄᑦ, ᐱᐅᖅᓱᐊᖅᑕᐅᓗᓂ ᑕᕆᐅᕐᒥ ᓄᓇᒥᓗ ᓇᔪᒐᖏᑦ ᐊᓐᓇᐅᒪᔾᔪᑎᒋᒻᒪᒋᑦ, ᐊᒻᒪ ᓴᐳᔾᔭᐅᓗᓂ ᐃᓄᐃᑦ ᐱᖅᑯᔪᑐᖅᑎᒍᑦ ᓄᓇᒥᓐᓄᑦ ᐊᐅᓪᓚ ᕐᓯᒪᕕᒋᕙᑦᑕᖓ. ᓂᖏᖓᓂᖅ ᐆᒪᔪᖅᕕᖓ ᑐᖅᑲᑕᕐᕕᐅᓂᐊᕐᒥᔪᖅ ᖃᐅᔨᓴᕆᐊᕐᑐᓄᑦ ᐊᕐᕌᑦ ᐊᕙᑎᐊᓂ ᓇᔪᕐᑕᖓ, ᐃᓚᓕᑦᑑᑉ ᑕᕆᐅᖓᑕ ᐊᕙᑎᐊ, ᐊᒻᒪ ᐃᒻᒪᑐᖅᓗᓐᓂᑦ ᐃᓄᐃᑦ ᐊᑕᓂᖏᑦ ᓄᓇᒥᓄᑦ ᐃᓕᖅᑯᔪᕐᒥᒍᑦ ᐊᒻᒪ ᐊᕐᕙᓂᐊᕐᑎᓄᑦ ᓂᐅᕐᕈᑎᑦᓴᒧᑦ. ᖃᐅᔨᓴᕐᑕᒥᓂᕐᓂᑦ ᓴᖅᑭᕐᑐᑦ ᑐᓐᖓᕕᐅᔪᓐᓇ ᕐᖓᑕ ᖃᐅᔨᔾᔭᐅᓯᒪᔪᑦ ᐊᒻᒪ ᐊᐅᓚᔾᔪᑎᑦᓴᓄᑦ ᒪᑭᒋᐊᓖᑦ ᐊᐅᓚᑦᑎᓂᖓᒍᑦ, ᐃᓕᓐᓂᐊᕐᑎᕐᓯᓂᖓᒍᑦ, ᐊᒻᒪ ᐊᕙᑎᑦᑎᓂᑦ ᑲᔾᔭᐅᓴᒋᐊᕐᑐᓄᑦ ᐳᓚᕋᑦᑐᓕᕆᓇ ᕙᓪᓗᑎᑦ ᐊᓯᖏᓂᓪᓘᓐᓃᑦ ᐱᕕᑦᓴᕐᑖᓂᑦ.

The long-term vision for Ninginganiq NWA is protection of Bowhead Whales and other wildlife, conservation of the marine and terrestrial habitats on which they depend, and protection of the traditional Inuit use of the area. The NWA will also serve as a key site for research on Bowhead Whale ecology, the marine ecosystem of Isabella Bay, and the historical ties of the Inuit to traditional and commercial whaling. Research outcomes will provide a sound basis and infrastructure for management, education, and eco-tourism projects and programs.

ᐊᐅᓚᑦᑎᓂᕐᒧᑦ ᑐᕋᒐᖏᑦ
Management Goals

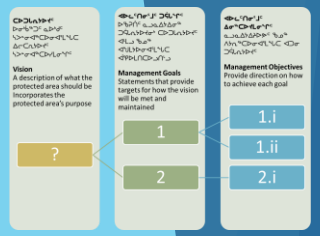

ᓯᕗᑐᔪᒧᑦ ᓯᕗᓂᕐᑎᓐᓄᑦ ᓂᖏᖕᒐᓂᖅ ᐆᒪᔪᖅᕕᖕᒐᑕ ᓴᐅᔾᔨᕕᐅᕐᑯᓪᓗᒍ ᐊᕐᕕᓄᑦ ᐊᓯᖏᓄᓪᓗ ᐆᒪᔪᖅᑎᒌᓄᑦ, ᐱᐅᖅᓯᐊᖅᑕᐅᓗᓂ ᑕᕆᐅᕐᒥ ᓄᓇᒥᓗ ᓇᔪᒐᖏᑦ ᐊᓐᓇᐅᒪᔾᔪᑎᒋᓚᒋᑦ, ᐊᒻᒪ ᓴᐅᔾᔭᐅᓗᓂ ᐃᓄᐃᑦ ᐱᖅᑯᔪᑐᖅᒥᒍᑦ ᓄᓇᒥᓐᓄᑦ ᐊᐅᓪᓚᕐᓯᒪᕕᒋᕙᑦᑕᖕᒐ. ᓂᖏᖕᒐᓂᖅ ᐆᒪᔪᖅᕕᖕᒐ ᑐᖅᑲᑕᕕᐅᓂᐊᕐᒥᔪᖅ ᖃᐅᔨᓴᕆᐊᕐᑐᓄᑦ ᐊᕕᑦ ᐊᕙᑎᐊᓂᓇᔪᑦᑕᖕᒐ, ᐃᒐᓕᕐᑑᑉ ᑕᕆᐅᖕᒐᑕ ᐊᕙᑎᐊ, ᐊᒻᒪ ᐃᒻᒪᑐᖅᓱᓐᓂᑦ ᐃᓄᐃᑦ ᐊᑕᓂᖏᑦ ᓄᓇᒥᓐᓄᑦ ᐃᓕᖅᑯᔪᕐᒥᒍᑦ ᐊᒻᒪ ᐊᕐᕙᓂᐊᕐᑎᓄᑦ ᓂᐅᕐᕈᑎᑦᓴᒧᑦ. ᖃᐅᔨᓴᕐᑕᒥᓂᕐᓂᑦ ᓴᖅᑭᕐᑐᑦ ᑐᓐᖓᕕᐅᔪᓐᓇᕐᖕᒐᑕ ᖃᐅᔨᓴᐅᔪᒪᔪᑦ ᐊᒻᒪ ᐊᐅᓚᔾᔪᑎᑦᓴᓄᑦ ᒪᑭᒋᐊᓖᑦ ᐊᐅᓚᑦᑎᓂᖕᒧᑦ, ᐃᓕᓐᓂᐊᕐᑎᑦᓯᓂᖕᒧᑦ, ᐊᒻᒪ ᐊᕙᑎᑦᑎᓂᑦ ᑲᔾᔪᐅᓴᕆᐊᕐᑐᓄᑦ ᐳᓚᕐᑐᓕᕆᕙᓪᓗᑎᑦ ᐊᓯᖏᓂᓪᓗᓐᓃᑦ ᐱᕕᑦᓴᕐᑕᓂᑦ.

ᓴᐅᔾᔭᐅᓗᑎᒃ ᐊᕐᕕᑦ ᐊᓯᖏᓪᓗ ᐆᒪᔪᑦ ᐊᑐᕐᓗᒋᑦ ᓂᖏᖕᒐᓂᖅ ᐆᒪᔪᖅᕕᖕᒐᑕ ᓴᐅᔾᔨᕕᖕᒐᓄ ᐱᕐᑯᔭᑦ, ᐊᒻᒪ ᑕᕆᐅᕐᒥ ᓄᓇᒥᓗ ᓇᔪᒐᖏᑦ ᓂᕿᑦᓴᕐᓯᐅᕕᖕᒋᑦ, ᑭᒃᑯᑐᐃᓐᓇᕐᓂᑦ ᖃᓄᐃᓕᐅᕐᑐᖃᕐᓂᕐᐸᑦ.

ᐱᐅᖅᓱᐊᕐᓗᒍ ᓴᐅᔾᔭᐅᓗᑎᓪᓗ ᐃᒻᒪᓂᓴᑐᖃᑦ ᓂᖏᖕᒐᓂᖅ ᓴᐅᔾᔨᕕᖕᒐᓃᑦᑐᑦ, ᐱᓗᐊᕐᑐᒥᒃ ᐱᐅᓯᑐᖃᕐᑎᒍᑦ ᐊᒻᒪ ᓂᐅᕐᕈᑎᑦᓴᒧᑦ ᕿᓚᓗᒃᑭᐊᕐᓂᖅ.

ᑭᒃᑯᑐᐃᓐᓇᑦ ᖃᐅᔨᒪᑎᑕᐅᓗᑎᑦ, ᑲᔾᔭᓇᕈᒥᓇᕐᓯᑎᓪᓗᒋᓪᓗ, ᓄᓇᑐᐃᓐᓇᖅ ᓱᓐᓂᕐᓯᒪᓐᖏᑦᑐᖅ ᐃᓕᖅᑯᓯᑐᖃᒃᑯᓪᓗ ᐊᓐᓂᓇᔭᐅᔪᑦ ᓄᓇᖓᓂ, ᐱᓗᐊᕐᑐᖅ ᐊᕐᕕᑦ ᐊᓯᖏᓂᓪᓗ ᐆᒪᔪᖅᐅᕐᓂᖓᓂᑦ.

The long-term vision for Ninginganiq NWA is protection of Bowhead Whales and other wildlife, conservation of the marine and terrestrial habitats on which they depend, and protection of the traditional Inuit use of the area. The NWA will also serve as a key site for research on Bowhead Whale ecology, the marine ecosystem of Isabella Bay, and the historical ties of the Inuit to traditional and commercial whaling. Research outcomes will provide a sound basis and infrastructure for management, education, and eco-tourism projects and programs.

Protect Bowhead Whales and other wildlife using Ninginganiq NWA, and the marine and terrestrial habitat they depend on, from harm by human activities.

Conserve and protect the cultural and historical elements of Ninginganiq NWA, especially with regard to traditional and commercial whaling.

Increase public awareness of, and appreciation for, the natural and cultural resources of the area, particularly Bowhead Whales and other wildlife.

ᐊᐅᓚᑦᑎᓂᕐᒧᑦ ᐃᓂᖅᑕᐅᔪᒪᓂᖕᒋᑦ
Management Objectives

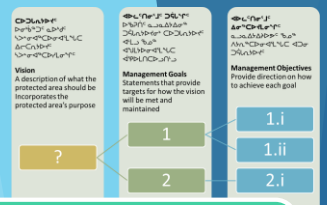

ᓴᐳᔾᔭᐅᓗᑎᒃ ᐊᕐᕌᑦ ᐊᓯᖏᓪᓗ ᐆᒪᔪᑦ ᐊᐅᓚᑦᑎᑦᑐᑦ ᐊᓂᑦᑎᖕᒋᑦ ᐊᐅᓚᑦᑎᕝᕕᑦ ᓯᓚᑖᓐᑦᑐᑦ ᖃᐅᔨᒪᓂᐊᕐᓂᖓᑕ ᐱᐅᖅᓱᐊᓂᖕᒧᑦ ᑐᕌᒐᓂᑦ ᐱᔭᕇᔭᕐᑕᐅᔪᒪᔪᓂᓪᓗ ᓂᖏᖕᒐᓂᖅ ᐆᒪᔪᖃᕐᕕᖕᒐᑕ.

ᐊᐅᓚᑕᐅᓗᑎᑦ, ᐅᐊᑦᑎᖃᕐᓗᑎᑦ, ᓇᐃᑦᓯᕐᑐᖅᑎᖃᕐᓗᑎᓪᓗ ᓂᖏᖕᒐᓂᖅ ᐆᒪᔪᖃᕐᕕᖕᒐᑕ ᓴᐳᔾᔭᕕᖕᒐᓄᑦ ᐊᑐᐃᓐᓇᖃᕈᒪᔪᑦ.

ᐊᑑᑎᓕᒻᒥᒃ ᒪᓕᒐᔅᓴᖃᖅᑎᑦᑎᓗᑎᒃ ᐃᓱᒪᓗᓇᖅᑐᒦᖃᑦᑕᕐᑯᓇᒋᑦ ᐊᕐᕌᑦ, ᐊᓯᖏᓪᓗ ᓂᕐᔪᑏᑦ, ᓇᔪᒐᖏᓪᓗ; ᐱᓕᕆᖃᑎᖃᕐᓗᑎᒃ ᒪᓕᒐᖅᑎᒍᑦ ᐊᐅᓚᑦᑎᔾᔪᑎᓕᕆᔨᓂᑦ, ᑕᐃᒪᐃᒋᐊᖃᕐᓂᖏᑦ ᒪᓕᓪᓗᒋᑦ

ᓇᐅᑦᓯᕐᑐᖅᑕᐅᓗᑎᑦ ᓄᓇᒥᐅᑕᑦ ᑕᕆᐅᕐᒥᐅᑕᓪᓗ ᐊᕙᑎᓕᒫᖓ ᖃᐅᔨᓴᕐᑕᐅᒋᐊᓐᖓᕐᓗᓂ ᖃᐅᔨᒪᔾᔪᑕᐅᓂᐊᕐᑐᓂᑦ ᐊᒻᒪ ᓇᐅᑦᓯᕐᑐᖅᑕᐅᖏᓐᓇᕐᓗᑎᑦ ᐊᓯᔾᔨᕐᐸᓪᓕᐊᔪᑦ ᖃᐅᔨᓴᕆᐊᖃᓕᕋᐃᑉᐸᑕ.

ᐱᔪᓐᓇᕐᓯᑎᓪᓗᒋᑦ ᐃᓄᐃᑦ ᓯᕗᓕᖅᑎᐅᓂᕐᒥᒃ ᐃᖅᑲᓇᐃᔾᖃᕐᓂᕐᒥᒃ ᑎᑎᕋᖃᑦᑕᓂᕐᒥᒃ ᐊᕙᑎᐅᑉ ᖃᓄᐃᑦᑑᓂᖓᓂᒃ ᐊᓯᔾᔨᖅᑐᓂᓪᓗ.

Protect Bowhead Whales and other wildlife using Ninginganiq NWA, and the marine and terrestrial habitat they depend on, from harm by human activities.

Make organizations with a mandate to regulate activities outside the jurisdiction of ECCC aware of the conservation goals and objectives of the Ninginganiq NWA.

Control, supervise, and monitor access to Ninginganiq NWA.

Effectively enforce regulations to prevent threats to Bowhead Whales, other wildlife, and their habitat; work with relevant regulatory agencies, as required.

Monitor the terrestrial and marine ecosystems to establish baselines and monitor change in these baselines over time.

Empower Inuit to play a leadership role in documenting environmental conditions and changes.

ᐊᐅᓚᑦᑎᓂᕐᒧᑦ ᐃᓂᖅᑕᐅᔪᒪᓂᖕᒋᑦ
Management Objectives

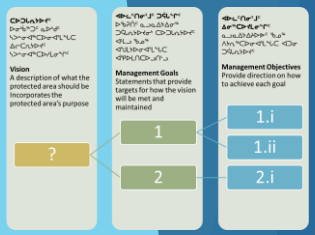

ᐱᐅᖅᓯᐊᕐᓗᒍ ᓴᐳᔾᔭᐅᓗᑎᓪᓗ ᐃᒻᒪᓂᓴᑐᖃᑦ ᓂᖕᒋᖕᒐᓂᖅ ᓴᐳᔾᔨᕕᖕᒐᓂᑦ, ᐱᓗᐊᕐᑐᒥᒃ ᐱᐅᓯᑐᖃᕐᑎᒍᑦ ᐊᒻᒪ ᓂᐅᕐᑭᑎᑦᓴᒧᑦ ᖃᓚᓗᒃᑭᐊᕐᓂᖅ.

ᐊᐅᓚᑦᑎᒍᑎᑦᓴᑦ, ᖃᐅᔨᓴᕐᑕᐅᕙᓪᓗᑎᑦ ᓇᐅᑦᓯᕐᑐᖅᑕᐅᓗᓂᓗ ᐊᑐᐃᓐᓇᖃᕐᑎᑦᓯᓂᖅ ᓂᖕᒋᖕᒐᓂᖅ ᓴᐳᔾᔨᕕᖕᒐᓂᑦ.

ᐱᔪᓐᓇᕐᓯᑎᑦᑎᓗᑎᒃ ᐃᓄᓐᓂᑦ ᓯᕗᓕᐅᖅᑎᐅᓂᕐᒥᒃ ᐃᖅᑲᓇᐃᓛᖃᕐᓂᕐᒥᒃ ᑎᑎᕋᖃᑦᑕᓂᕐᒥᒃ ᐃᑦᑕᕐᓂᓴᖃᕐᕕᓐᓂᑦ ᐊᒻᒪᓗ ᐃᑦᑕᕐᓂᓴᕐᓂᑦ

ᖃᐅᔨᓴᕐᓗᑎᑦ ᐃᓕᖅᑯᓯᕐᑎᒍᑦ ᐃᒻᒪᓂᓴᑐᖃᓪᓗ ᐱᒻᒪᕆᐅᔫᑎᒋᔭᐅᔪᑦ ᓂᖕᒋᖕᒐᓂᖅ ᐆᒪᔪᖃᕐᕕᖕᒐᓂ ᖃᐅᔨᒪᔭᐅᔪᑦ ᐃᑦᑕᕐᓂᓴᓖᑦ ᓄᓇᖃᕐᕕᒥᓂᑐᖃᑦ ᐱᒻᒪᕆᐅᒋᔭᐅᔪᑦ ᓇᓗᓇᐃᕐᑕᐅᕐᑯᓪᓗᒋᑦ.

Conserve and protect the cultural and historical elements of Ninginganiq NWA, especially with regard to traditional and commercial whaling.

Control, supervise, and monitor access to Ninginganiq NWA

Empower Inuit to play a leadership role in documenting archeological sites and artifacts.

Conduct research on cultural and historical elements to identify areas of archeological importance.

ᐊᐅᓚᑦᑎᓂᕐᒧᑦ ᐃᓂᖅᑕᐅᔪᒪᓂᖏᑦ
Management Objectives

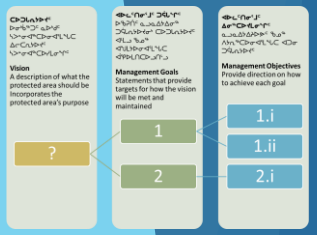

ᑭᒃᑯᑐᐃᓐᓇᑦ ᖃᐅᔨᒪᑎᑕᐅᓗᑎᑦ, ᑲᔾᔭᓇᕈᒥᓇᕐᓯᑎᓪᓗᒋᓪᓗ, ᓄᓇᑐᐃᓐᓇᖅ ᓱᓐᓂᕐᓯᒪᓐᖏᑦᑐᖅ ᐃᓕᖅᑯᓯᑐᖃᒃᑯᓪᓗ ᐊᓐᓂᓇᔭᐅᔪᑦ ᓄᓇᖕᒐᓂ, ᐱᓗᐊᕐᑐᖅ ᐊᕐᕌᑦ ᐊᓯᖏᓂᓪᓗ ᐆᒪᔪᖃᐅᕐᓂᖕᒐᓂᑦ.

ᐱᓐᖑᕐᑎᑦᓯᓗᑎᒃ ᓴᖅᑭᔾᕐᑎᑦᓯᒍᑎᑦᓴᓂᑦ ᐃᓕᓐᓂᐊᕈᑎᑦᓴᓂᓪᓗ ᐊᒻᒪ ᐊᑐᐃᓐᓇᕈᕐᑕᐅᓗᑎᑦ ᑭᒃᑯᑐᐃᓐᓇᑦᓯᐊᓄᑦ.

Increase public awareness of, and appreciation for, the natural and cultural resources of the area, particularly Bowhead Whales and other wildlife.

Create promotional and educational materials and make them available to the public.

ᐊᐅᓚᑦᑎᓂᖕᒋᓐᓂ ᖃᓄᐃᓕᖓᓂᐊᕐᓂᖕᒋᑦ
Management Approaches

ᐊᐅᓚᑦᑎᓂᖕᒋᓐᓂᒃ ᖃᓄᐃᓕᖓᓂᐊᖅᑐᑦ ᐅᖃᐅᓯᖃᓲᖕᒍᕗᑦ ᖃᓄᐃᓕᐅᕈᑕᐅᓂᐊᓕᖅᑐᓂᒃ ᐊᒃᓱᕈᑕᐅᔪᓐᓇᖅᑐᓂᒃ ᐊᐅᓚᑦᑎᓇᓱᖕᓂᕐᒧᑦ, ᐊᖕᒍᒪᔭᐅᓗᑎᒡᓗ ᐊᐅᓚᑦᑎᓂᕐᒧᑦ ᐱᓕᕆᐊᖕᒍᐊᓂᒍᒪᓯᒪᔪᑦ

- ᐱᐅᓯᑐᖃᖅᑎᒍᑦ ᐊᕙᑎᖕᖓᓂ ᓄᓇᒥᐅᑕᖕᒋᑦ ᐊᒻᒪᓗ ᐆᒪᔪᐃᑦ ᐱᑕᖃᕐᓂᖕᒋᑦ
- ᐆᒪᔪᐃᓪᓗ ᐆᒪᔪᕐᓄᓪᓗ ᓇᔪᖓᕆᔭᐅᕙᖕᓂᖕᒋᓐᓂᒃ ᐊᐅᓚᑦᑎᓂᖅ
- ᓇᐅᑦᑎᖅᑐᕆᐊᖅᑕᐅᖃᑦᑕᐃᓐᓇᕐᓂᖕᒋᑦ ᐊᒻᒪᓗ ᖃᐅᔨᓴᖅᑕᐅᖃᑕᕐᓂᖕᒋᑦ
- ᐃᓄᓕᒫᓂᒃ ᖃᐅᔨᒪᑎᑦᑎᕙᓪᓕᐊᓂᖅ ᐊᒻᒪᓗ ᖃᐅᔨᒪᔭᐅᔪᒃᓴᐅᓂᖕᒋᓐᓂᒃ ᐊᐅᓚᑦᑎᕙᖕᓂᖅ

Management Approaches outline ways to address the Management Challenges, while meeting the Management Goals

- Cultural Resources Management
- Wildlife and wildlife habitat Management
- Monitoring and Research
- Public Awareness and Information Management

ᐊᐅᓚᑦᑎᓂᖕᒋᓐᓂ ᖃᓄᐃᓕᖓᓂᐊᕐᓂᖕᒋᑦ
Management Approaches

ᐱᐅᓯᑐᖃᖅᑎᒍᑦ ᐊᕙᑎᖓᓂ ᓄᓇᒥᐅᑕᖕᒋᑦ ᐊᒻᒪᓗ ᐆᒪᔪᐃᑦ ᐱᑕᖃᕐᓂᖕᒋᑦ

ᖃᐅᔨᒪᑦᑎᐊᖃᑦᑕᕐᓗᑎᒃ ᓴᐳᑎᔭᐅᓯᒪᓂᖕᒋᓐᓂᒃ ᐃᑦᑕᕐᓂᓴᖃᕐᕖᑦ ᐱᓕᕆᔨᓐᓇᐅᑎᓂᑦ ᑲᒪᖃᑦᑕᕐᓗᑎᒃ ᐊᒻᒪᓗ ᐃᓚᓕᐅᔾᔨᖃᑦᑕᕐᓗᑎᒃ ᖃᐅᔨᒪᔭᖕᒋᓐᓄᑦ ᓈᓴᐃᖃᑦᑕᓂᒃᑯᑦ, ᖃᐅᔨᓴᖃᑦᑕᓂᒃᑯᑦ, ᐊᒻᒪᓗ ᓄᓇᖕᒍᐊᓕᕆᖃᑦᑕᓂᒃᑯᑦ.

Cultural Resources Management

Ensure preservation of archeological sites through the permitting process and add to knowledge through inventory, research, and mapping projects.

ᐊᐅᓚᑦᑎᓂᖕᒋᓐᓂ ᖃᓄᐃᓕᖓᓂᐊᕐᓂᖕᒋᑦ
Management Approaches

ᐆᒪᔪᐃᓪᓗ ᐆᒪᔪᕐᓄᓪᓗ ᓇᔪᒐᕆᔭᐅᕙᖕᓂᖕᒋᓐᓂᒃ ᐊᐅᓚᑦᑎᓂᖅ

- ᐊᐅᓚᑦᑎᖃᑦᑕᕐᓗᑎᒃ ᑭᒃᑯᑐᐃᓐᓇᐃᑦ ᐱᓕᕆᓂᕆᕙᑦᑕᖕᒋᓐᓂᒃ ᑲᓇᑕᒥ ᐆᒪᔪᖃᕐᕕᒻᒥᑦ ᐱᓕᕆᔪᓐᓇᐅᑎᓂᑦ ᑲᒪᖃᑦᑕᕐᓗᑎᒃ– ᐱᓕᕆᑎᑦᑎᖃᑦᑕᖕᒋᓪᓗᑎᒃ ᓈᒻᒪᖕᒋᑦᑐᓂᑦ ᓴᐳᔾᔨᕕᐅᑉ ᑐᕋᖕᒋᓐᓄᑦ ᑕᒫᓂ ᐊᕙᑖᓂ (ᓱᕐᓗ, ᑮᓇᐅᔭᓕᐅᖅᑐᑎᒃ ᐃᖃᓗᒐᓱᑦᑐᓂᑦ, ᐅᖅᓱᐊᓗᓐᓂᐊᓂᕐᒥᒃ ᒐᓱᔅᓴᓂᐊᕐᓂᒥᓪᓗ, ᐊᖕᒋᓱᓐᓂᓪᓗ)
- ᖃᐅᔨᒪᒋᐊᑦᑎᐊᖃᑦᑕᕐᓗᑎᒃ ᐊᐅᓚᑦᑎᔾᔪᑎᓄᑦ ᐱᓕᕆᔨᑦ ᐅᔾᔨᕈᓱᒃᑲᓗᐊᕐᒪᖔᑕ ᑲᓇᑕᒥ ᐆᒪᔪᖃᕐᕕᐅᑉ ᐃᓱᒪᒋᓯᒪᔭᖓᓂᒃ, ᑐᕋᖕᒋᓐᓂᑦ, ᐊᒻᒪᓗ ᐱᔾᔪᑎᖕᒋᓐᓂᒃ ᐊᒻᒪᓗ ᐃᓱᒪᒋᔭᐅᒋᐊᖃᑦᑕᕐᓗᑎᒃ ᑐᑭᑖᕈᑎᖃᕐᓂᐅᔅᓕᕋᐃᑉᐸᑕ.
- ᐊᑐᐊᓚᓕᐅᕐᓗᑎᒃ ᐸᓚᕐᔫᒥᓂᐊᕐᖓᑕ ᑭᒃᑯᑐᐃᓐᓇᐃᑦ ᐊᑑᑎᓂᕆᕙᑦᑕᖕᒋᑦ ᓂᕐᔪᑎᓄᑦ, ᐱᓗᐊᖅᑐᒥᑦ ᐳᐃᔨᓄᑦ ᓴᕐᐱᓕᓐᓄᑦ.

Wildlife and wildlife habitat Management

- Control human activities in the NWA through the permitting process- do not permit activities that are incompatible with the conservation objectives of the area (e.g., commercial fishing, oil and gas, etc.)
- Ensure other regulatory agencies are aware of the NWA vision, goals, and objectives and consider them in their decision making processes.
- Create guidelines to mitigate human impacts on wildlife, especially whales.

ᐊᐅᓚᑦᑎᓂᖏᓐᓂ ᖃᓄᐃᓕᖓᓂᐊᕐᓂᖏᑦ
Management Approaches

ᓇᐅᑦᑎᖅᑐᕆᐊᖅᑕᐅᖃᑦᑕᐃᓐᓇᕐᓂᖏᑦ ᐊᒻᒪᓗ ᖃᐅᔨᓴᖅᑕᐅᖃᑕᕐᓂᖏᑦ

- ᐃᑲᔪᕐᓱᐃᓗᑎᒃ ᖃᐅᔨᓴᖅᑐᓕᕆᒍᑕᐅᖏᓐᓇᐸᑦᑐᓂᑦ ᓇᐅᑦᑎᕐᓱᕈᑕᐅᕙᑦᑐᓂᓪᓗ, ᑎᑎᕋᖃᑦᑕᕐᓗᑎᒃ ᐃᑦᑕᕐᓂᓴᖃᕐᕕᑦ ᓱᑯᑦᑎᐊᓃᒻᒪᖔᑕ
- ᐋᖅᑭᒋᐊᕐᓗᒋᑦ ᖃᐅᔨᒪᔭᖏᑦ ᐆᒪᓂᓖᑦ ᓇᔪᖓᖏᑕ ᐊᕙᑎᖏᓐᓂᒃ ᐊᒻᒪᓗ ᐃᓕᖅᑯᔪᖅᑎᒍᑦ ᐱᓇᓱᐊᕈᑕᐅᕙᑦᑐᓂᑦ ᑲᓇᑕᒥ ᐆᒪᔪᖃᕐᕕᒻᒥᑦ
- ᐋᖅᑭᒋᐊᕐᓗᒋᑦ ᖃᐅᔨᒪᓂᕆᔭᐅᔪᑦ ᐅᒥᐊᑦ ᐃᖏᕐᕋᕙᑦᑐᑦ ᒥᔅᓵᓄᑦ ᑕᒫᓂ ᐊᒻᒪᓗ ᓂᐱᓕᓐᓂᑦ ᐃᓗᐊᓂ ᐊᕙᑖᓂᓗ ᑲᓇᑕᒥ ᐆᒪᔪᖃᕐᕕᐅᑉ.

Monitoring and Research

- Support ongoing research and monitoring, document archaeological sites
- Improve knowledge of ecological and cultural resources in the NWA
- Improve knowledge of vessel traffic and noise in and around the NWA.

ᐊᐅᓚᑦᑎᓂᖕᒋᓐᓂ ᖃᓄᐃᓕᖓᓂᐊᕐᓂᖕᒋᑦ
Management Approaches

ᐃᓄᓕᒫᓂᒃ ᖃᐅᔨᒪᑎᑦᑎᕙᓪᓕᐊᓂᖅ ᐊᒻᒪᓗ ᖃᐅᔨᒪᔭᐅᔪᒃᓴᐅᓂᖕᒋᓐᓂᒃ ᐊᐅᓚᑦᑎᕙᖕᓂᖅ

- ᓴᓇᓗᑎᒃ ᐃᓕᓐᓂᐊᕈᑎᔅᓴᓂᑦ ᐊᒻᒪᓗ ᑐᑭᓯᐅᒪᑎᑦᑎᒋᐊᒃᑲᓐᓂᕈᑎᔅᓴᓂᑦ ᖃᐅᔨᒃᑲᖅᑕᐅᓂᐊᕐᖓᑕ ᑲᓇᑕᒥᐅᑕᐃᑦ ᐃᓕᖅᑯᓯᖅᑎᒍᑦ ᐊᒻᒪᓗ ᐆᒪᓂᓖᑦ ᓇᔪᖓᖕᒋᑕ ᐊᕙᑎᖕᒋᑦ ᐱᒻᒪᕆᐅᒻᒪᑕ ᓂᖕᒋᖓᓂᖅ ᑲᓇᑕᒥ ᐆᒪᔪᖃᕐᕕᒻᒥ.

Public Awareness and Information Management

- develop education and outreach materials to inform Canadians about the cultural and ecological significance of Ninginganiq NWA.

ᐊᖏᕈᑕᐅᓯᒪᔪᑦ ᐱᓕᕆᐊᖑᔪᓐᓇᕐᓂᖅ ᑎᑭᓯᒪᕝᕕᐅᔪᓐᓇᕐᓂᖏᓪᓗ

Authorized Activities and Access

- ᐃᓄᐃᑦ **ᐊᑐᕆᐊᑐᖕᒋᒻᒪᑕ** ᐱᓕᕆᔪᓐᓇᐅᒻᒥᑦ ᐃᓱᕐᓯᒪᒍᒪᓂᐊᕐᓗᑎᒃ ᑲᓇᑕᒥ ᐅᒪᔪᖃᕐᕕᒻᒧᑦ ᐱᖅᑯᓯᖅᑎᒍᑦ ᐱᓕᕆᓂᐊᖅᑎᓪᓗᒋᑦ, ᐃᓚᒋᔭᐅᓪᓗᑎᒃ ᒪᑯᐊ ᐊᖑᓇᓱᓐᓂᖅ, ᐲᔭᐃᓂᖅ ᐅᒃᑯᓯᒃᓴᒥᒃ ᓴᓇᖕᒍᐊᒐᒃᓴᒥᒃ, ᑕᖕᒫᕐᓯᒪᕕᒋᓂᐊᖅᑕᖏᓐᓂᒃ ᐊᖅᑭᔅᓱᐃᓂᕐᒥᒃ (ᓄᓇᕗᑦ ᐊᖏᕐᑲᑎᒋᒍᑎᖏᑦ ᐊᒻᒪᓗ ᐊᖏᕐᑲᑎᒋᒍᑏᑦ)
- ᐃᓄᐃᑦ **ᐊᑐᕆᐊᑐᖕᒋᒻᒪᑕ** ᐱᓕᕆᔪᓐᓇᐅᒻᒥᑦ ᐃᓱᕐᓯᒪᒍᒪᓂᐊᕈᑎᒃ ᑲᓇᑕᒥ ᐅᒪᔪᖃᕐᕕᒻᒥᑦ ᐱᓕᕆᑎᓪᓗᒋᑦ ᐊᖑᓇᓱᒋᐊᕐᓯᒪᔪᓄᑦ ᐃᖃᓪᓕᐊᕐᓯᒪᔪᓄᓪᓘᓐᓃᑦ ᐊᐅᓪᓚᐅᔾᔨᓯᒪᓂᕐᒥᒃ

- Inuit **do not** require a permit to enter the NWA for traditional activities, including harvesting, removal of carving stone, setting up camps *(Nunavut Agreement* and IIBA)
- Inuit **do not** require a permit to enter the NWA when working as a hunting or fishing guide

Siu-Ling Han

Siu-Ling Han

ᐊᖏᕈᑕᐅᓯᒪᔪᑦ ᐱᓕᕆᐊᖑᔪᓐᓇᕐᓂᖅ ᑎᑭᓯᒪᕝᕕᐅᔪᓐᓇᕐᓂᖏᓪᓗ
Authorized Activities and Access

- ᐃᓗᓐᓇᑎᒃ ᖃᓪᓗᓈᑦ ᐱᓕᕆᔪᓐᓇᐅᑎᖃᕆᐊᖃᕐᖓᑕ ᐃᓱᕐᓯᒪᓂᐊᕈᑎᒃ ᑲᒪᓂᐊᕈᑎᓪᓗ ᖃᓄᑐᐃᓐᓇᖅ ᐱᓕᕆᓂᐅᔪᒥᑦ ᑲᓇᑕᒥ ᐆᒪᔪᖃᕐᑯᒻᒥᑦ (ᓄᓇᒥ ᐃᒫᓂᓪᓗᓐᓃᑦ) ᐃᓚᒋᔭᐅᓪᓗᑎᒃ ᖃᓪᓗᓈᑦ ᐊᑭᓖᓯᒪᓪᓗᑎᒃ ᐊᖑᓇᓱᒋᐊᕐᓯᒪᕙᑦᑐᑦ, ᖃᐅᔨᓴᖅᑏᑦ ᐊᒻᒪᓗ ᐳᓚᕋᑦᑏᑦ

- ᑕᒪᕐᒥᒃ ᑮᓈᐅᔭᓕᐅᕈᑎᖃᕐᓂᕐᒧᑦ ᐱᓕᕆᐊᖃᕐᓂᕐᒧᓪᓗᓐᓃᑦ ᐱᓕᕆᓂᕐᒧᑦ (ᐃᓄᐃᑦ ᐊᒻᒪᓗ ᐃᓄᒻᒪᕆᐅᖏᑦᑐᖅ ᓇᖕᒥᓂᖅ ᐱᓕᕆᕕᕐᑯᑎᖃᖅᑐᑦ **ᐱᔪᓐᓇᐅᑎᖃᕆᐊᖃᖅᑕᐅᕗᑦ**- ᑕᐃᒪᓇᔭᖏᑦᑐᑑᓄᑦ ᐃᓄᐃᑦ ᐊᖑᓇᓱᒋᐊᕈᔾᔨᔪᑦ ᐊᒻᒪᓗ ᐃᖃᓕᐊᕈᔾᔨᓯᒪᔪᑦ

- All non-Inuit **do** require a permit to enter and conduct any activities in the NWA (land or water) including non-Inuit sport hunters, researchers and tourists

- All commercial or business activities (Inuit and non-Inuit owned businesses) **do** require a permit-except for Inuit hunting and fishing guides.

ᐱᔪᓐᓇᐅᑎᖃᕈᑕᐅᔪᓐᓇᕐᓂᖕᒋᑦ
Permit Authorizations

- ᑭᒃᑯᑐᐃᓐᓇᐃᑦ ᐱᓕᕆᔪᓐᓇᐅᑎᖃᕆᐊᓖᑦ ᐃᓱᕐᓯᒪᒍᒪᒍᑎᒃ ᑲᓇᑕᒥ ᐆᒪᔪᖃᕐᕕᒻᒥ ᑐᔾᓯᕋᐅᑎᖃᕈᓐᓇᖅᑐᑦ ᐃᓱᕐᓯᒪᒍᓐᓇᐅᒻᒥᑦ ᑲᓇᑕᒥ ᐆᒪᔪᓕᕆᔨᕐᔪᐊᑯᓐᓂᑦ:

ec.cwspermitnorth-nordpermisscf.ec@canada.ca

ᐃᖃᓗᖕᓂ ᐃᖃᓇᐃᔭᕐᕕᒃ: 867-975-4642

- ᓂᖕᒋᖕᒐᓂᕐᒧᑦ ᑲᑎᒪᔨᕋᓚᑦ ᕿᒥᕐᕈᓲᑦ ᐃᓗᓐᓇᖕᒋᓐᓂᒃ ᐱᓕᕆᔪᓐᓇᐅᑎᓄᑦ ᑐᔾᓯᕋᐅᑎᓂᑦ ᐊᒻᒪᓗ ᐊᑐᓕᕐᑯᔨᔾᔪᑎᓕᐅᓲᖑᓪᓗᑎᒃ ᑲᓇᑕᒥ ᐆᒪᔪᓕᕆᔨᕐᔪᐊᑯᓐᓄᑦ ᐱᓕᕆᔪᓐᓇᐅᑦ ᑐᓂᔭᐅᔭᕆᐊᖃᕐᒪᖕᒑᖅ ᐊᒡᒐᓗᓐᓃᑦ.

- Persons who require a permit to enter the NWA can apply for a permit from the Canadian Wildlife Service:

ec.cwspermitnorth-nordpermisscf.ec@canada.ca

Iqaluit office: 867-975-4642

- The Ninginganiq ACMC reviews all permit applications and provides recommendations to the Canadian Wildlife Service on whether the permit should be issued or not.

ᐱᔪᓐᓇᐅᑎᖃᕈᑕᐅᔪᓐᓇᕐᓂᖏᑦ
Permit Authorizations

- ᐱᓕᕆᔪᓐᓇᐅᑏᑦ ᑐᓂᔭᐅᖃᑦᑕᕈᓐᓇᖅᑐᑦ:
  - ᐱᓕᕆᓂᐅᓂᐊᖅᑐᖅ ᖃᐅᔨᓴᖅᑐᓕᕆᓂᕐᒧᑦ ᖃᐅᔨᓴᕈᑕᐅᓂᐊᖅᑲᑦ ᐱᔾᔪᑎᖃᕐᓗᑎᒃ ᓂᕐᔪᑎᓂᑦ ᓇᔪᒐᖏᓐᓂᔫᓐᓃᑦ ᓴᐳᔾᔨᓂᕐᒥᒃ
  - ᐱᓕᕆᓂᐅᓂᐊᖅᑐᖅ ᐱᕚᓪᓕᕈᑎᖃᖅᑎᑦᑎᓂᐊᖅᑲᑦ ᓂᕐᔪᑎᓄᑦ ᐊᒻᒪᓗ ᓇᔪᒐᖏᓐᓄᑦ
  - ᐱᓕᕆᓂᐅᓂᐊᖅᑐᖅ ᐃᑲᔫᑎᖃᕐᓂᐊᖅᑲᑦ ᓂᕐᔪᑏᑦ ᓴᐳᑎᔭᐅᓂᖏᓐᓄᑦ
  - ᐱᓕᕆᓂᐅᓂᐊᖅᑐᖅ ᓈᒻᒪᐸᑦ ᐱᔾᔪᑎᖓᓄᑦ ᓂᕐᔪᑎᖃᕐᕕᐅᑉ ᐊᒻᒪᓗ ᐊᐅᓚᑦᑎᓂᕐᒧᑦ ᐸᕐᓇᐅᑎᓄᑦ

- Permits may be issued if:
  - The activity is scientific research relating to wildlife or habitat conservation
  - The activity benefits wildlife and their habitats
  - The activity contributes to wildlife conservation
  - The activity is consistent with the purpose of the NWA and the management plan

ᐊᐅᓚᑦᑎᔾᔪᑎᒃᓴᐃᑦ ᐸᕐᓇᐅᑎᓂᒃ ᐊᑐᓕᖅᑎᑦᑎᓂᖅ
Management Plan Implementation

- ᐊᑐᓕᖅᑎᑕᐅᕙᓪᓕᐊᓂᐊᖅᑐᑦ ᐊᑐᒐᒃᓴᐃᑦ (ᐱᕕᒃᓴᖃᕆᐊᖃᕐᓂᖕᒋᓗ ᑮᓇᐅᔭᐃᓪᓗ) ᐱᔪᓐᓇᐅᑕᐅᓂᐊᕐᒪᑕ
- ᐸᕐᓇᐅᑎᖕᒋᑦ ᕿᒥᕐᕈᐊᖅᑕᐅᔪᓐᓇᕐᓂᖅ ᑕᓪᓕᒪᐅᓂᐊᖅᑐᑦ 5 ᐊᕐᕋᒍᓂᐊᖅᑐᑦ ᓈᔭᕆᖅᐸᑕ, ᑭᖑᓂᐊᒍᓪᓗ ᑕᐃᑲᖕᒐᑦ ᕐᑯᓕᑦ 10 ᐊᕐᕋᒍᐃᑦ ᓈᔭᕋᖕᒐᒥᒃ

- Implemented as resources (time and money) allow
- Plan will be reviewed after 5 years, and then every 10 years after that

ᓂᖏᖓᓂᖅ ᐊᐅᓚᑦᑎᖃᑎᒌᑦ ᑲᑎᒪᔨᕋᓛᑦ ᐊᑐᓕᕐᑯᔨᔾᔪᑎᓖᑦ ᓂᖏᖓᖅ ᓂᕐᔪᑎᖃᕐᕕᒻᒧᑦ ᐊᐅᓚᑦᑎᓂᕐᒧᑦ ᐸᕐᓇᐅᑏᑦ ᓄᓇᕗᒥ ᐆᒪᔪᓕᕆᔨᕐᔪᐊᑯᓐᓄᑦ ᐊᖏᖅᑕᐅᕐᑯᓐᓗᒋᑦ

The Ninginganiq ACMC recommends the Ninginganiq NWA Management Plan to the NWMB for approval

ᑐᑭᓯᒋᐊᒃᑲᓂᕐᕕᓴᖅ:
ᓂᖏᖓᓂᖅ ᐊᐅᓚᑦᑎᖃᑎᒌᖕᓂᕐᒧᑦ ᑲᑎᒪᔨᕋᓛᕐᓄᑦ
ᑐᕌᖅᑎᑦᑎᕕᒋᓗᒍ ᐃᔅᓯᕝᕙᐅᑕᐅᑉ–ᑐᖏᓕᐊ ᑕᓃᑲ
ᕼᐅᒐᓐ
danica.hogan@canada.ca
(867) 669-4754

Contact Information:
Ninginganiq Area Co-Management Committee
c/o Vice-chairperson Danica Hogan
danica.hogan@canada.ca
(867) 669-4754